



**Bathurst Regional
Local
Environmental
Plan 2014**

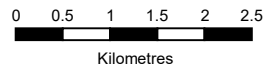
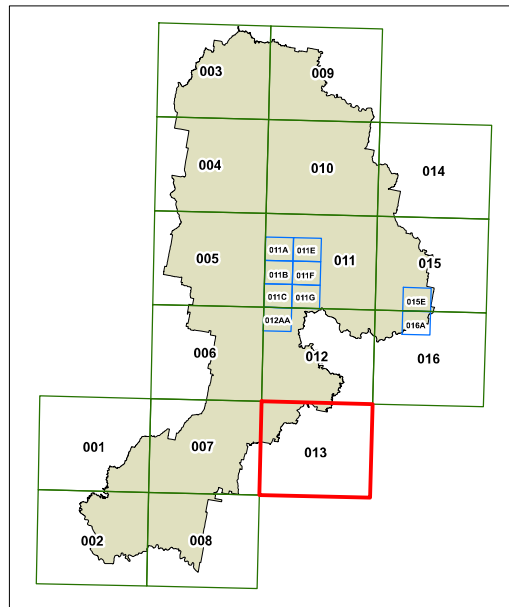
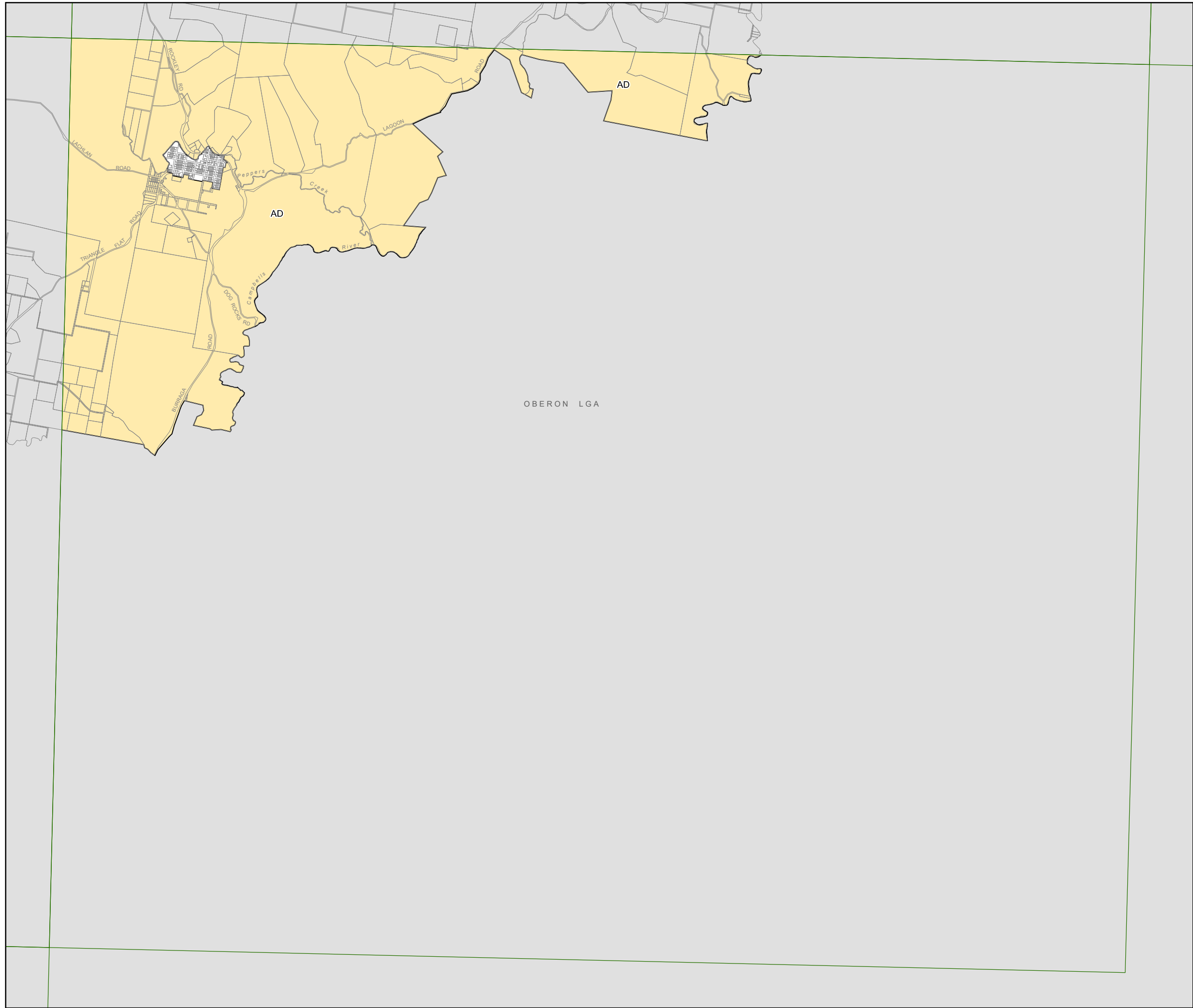
Lot Size Map - Sheet LSZ_013

Minimum Lot Size (sq m)

K	550
T	900
W	4000
Y	1 ha
AB1	10 ha
AB2	40 ha
AD	100 ha
AE1	200 ha
AE2	350 ha
AF	480 ha
	Refer to Clause 4.1 (3B)

Cadastral

Base data 23/04/1997 © Land and Property Information (LPI)
 Addendum data 12/05/2020 © Bathurst Regional Council



Scale: 1:80,000 @ A3

Projection: GDA 1994
MGA Zone 55

Map identification number:

0470_COM_LSZ_013_080_20210223