




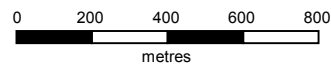
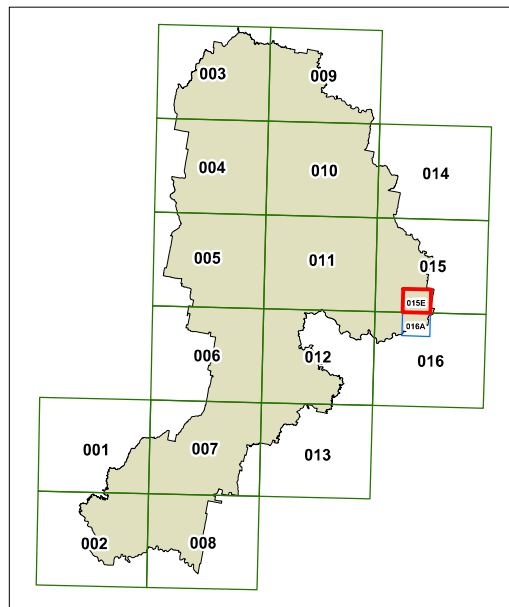
**Bathurst Regional
Local
Environmental
Plan 2014**

**Mount Haven Estate Map -
Sheet MHE_015E**

 Dwelling - House Prohibited

Cadastre

Base data 23/04/1997 © Land and Property Information (LPI)
Addendum data 16/07/2013 © Bathurst Regional Council



Scale: 1:20,000 @ A3

Projection: GDA 1994
MGA Zone 55

Map identification number:

0470_COM_MHE_015E_020_20140321

