






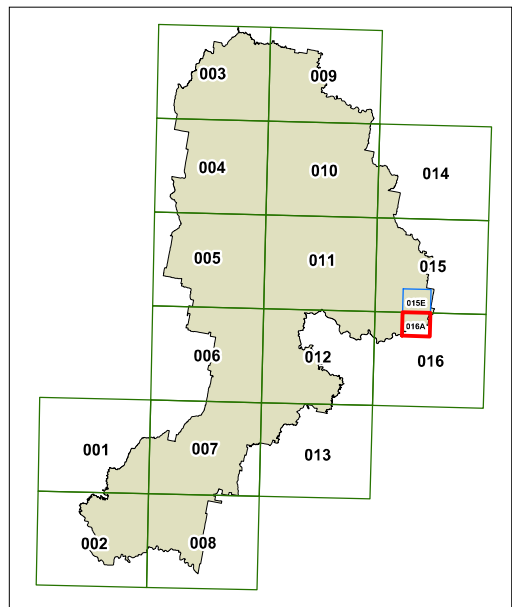
**Bathurst Regional
Local
Environmental
Plan 2014**

**Mount Haven Estate Map -
Sheet MHE_016A**

 Dwelling - House Prohibited

Cadastre

 Base data 23/04/1997 © Land and Property Information (LPI)
 Addendum data 16/07/2013 © Bathurst Regional Council



Projection: GDA 1994
MGA Zone 55

Map identification number:

0470_COM_MHE_016A_020_20140321

