






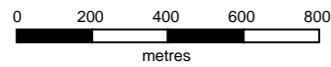
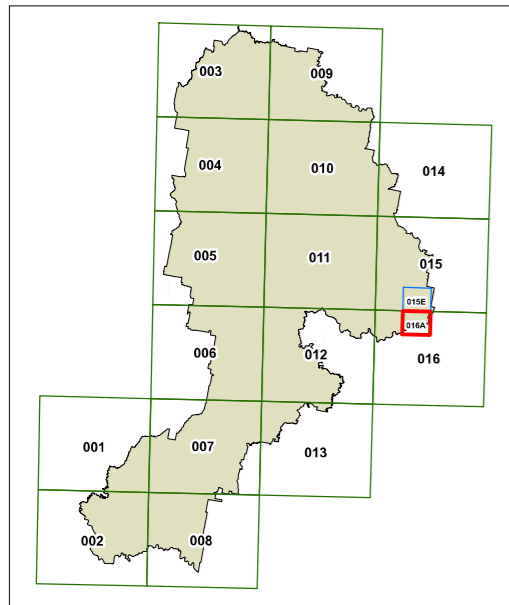
**Bathurst Regional  
Local  
Environmental  
Plan 2014**

**Mount Haven Estate Map -  
Sheet MHE\_016A**

 Dwelling - House Prohibited

**Cadastre**

 Base data 23/04/1997 © Land and Property Information (LPI)  
 Addendum data 12/05/2020 © Bathurst Regional Council



Scale: 1:20,000 @ A3

Projection: GDA 1994  
MGA Zone 55

Map identification number:

0470\_COM\_MHE\_016A\_020\_20210922

