






**Obstacle Limitation Surface Map -  
Sheet OLS\_005**

**Obstacle Limitation Surface**

-  Airspace Affected Land
-  OLS Contour
-  OLS Centre Point

**Cadastre**

-  Base data 23/04/1997 © Land and Property Information (LPI)
-  Addendum data 16/07/2013 © Bathurst Regional Council

