






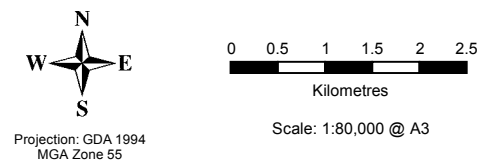
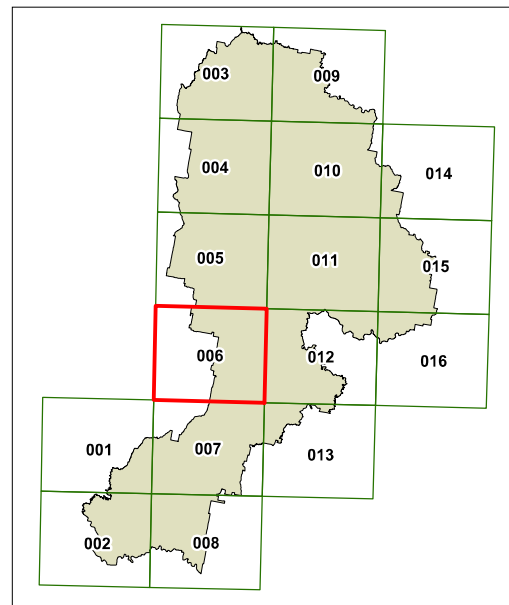
**Obstacle Limitation Surface Map -
Sheet OLS_006**

Obstacle Limitation Surface

-  Airspace Affected Land
-  OLS Contour
-  OLS Centre Point

Cadastre

-  Base data 23/04/1997 © Land and Property Information (LPI)
-  Addendum data 16/07/2013 © Bathurst Regional Council



Projection: GDA 1994
MGA Zone 55

