






# Bathurst Regional Local Environmental Plan 2014

## Land Reclassification (Part Lots) Map - Sheet RPL\_011F

### Land Reclassification (Part Lots)

 Operational Land

### Cadastre

 Base data 23/04/1997 © Land and Property Information (LPI)  
 Addendum data 16/07/2013 © Bathurst Regional Council

