





**Bathurst Regional
Local
Environmental
Plan 2014**

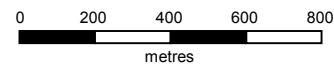
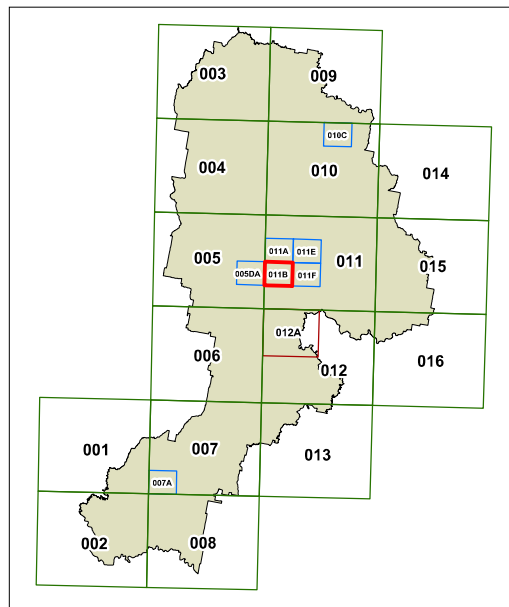
Urban Release Area Map - Sheet URA_011B

Urban Release Area

 Urban Release Area

Cadastre

 Base data 23/04/1997 © Land and Property Information (LPI)
Addendum data 16/07/2013 © Bathurst Regional Council



Scale: 1:20,000 @ A3

Projection: GDA 1994
MGA Zone 55

Map identification number:

0470_COM_URA_011B_020_20140321