





**Bathurst Regional
Local
Environmental
Plan 2014**

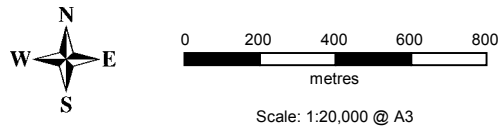
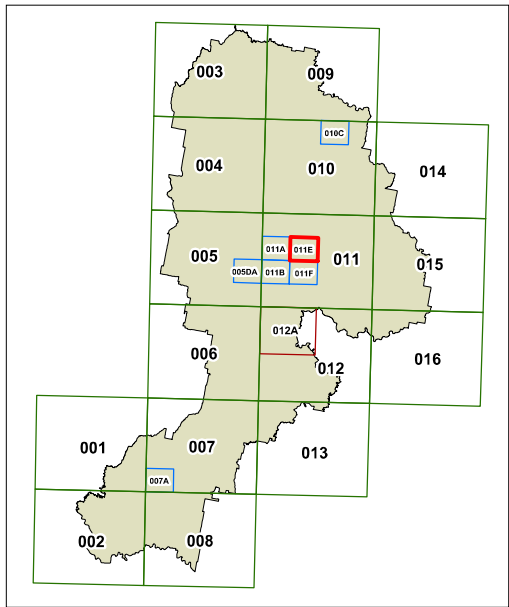
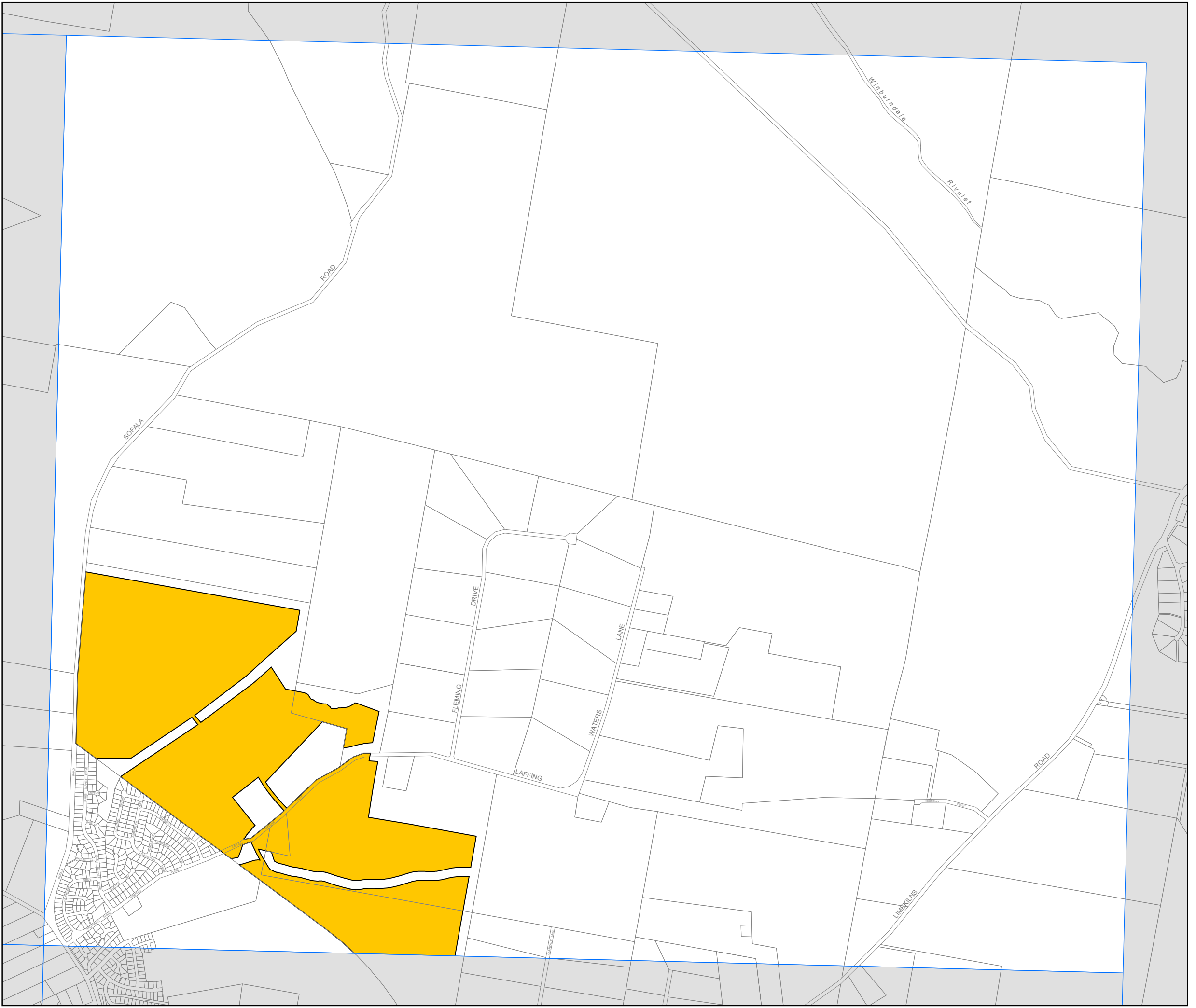
Urban Release Area Map - Sheet URA_011E

Urban Release Area

 Urban Release Area

Cadastre

 Base data 23/04/1997 © Land and Property Information (LPI)
Addendum data 16/07/2013 © Bathurst Regional Council



Projection: GDA 1994
MGA Zone 55

Map identification number:
0470_COM_URA_011E_020_20140321