

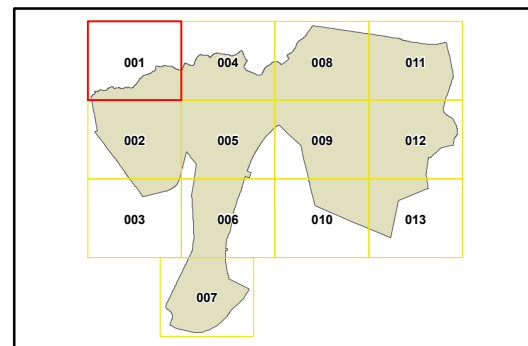


Additional Permitted Uses

 Refer to Schedule 1

Cadastre

 Base Data 01/03/2021
© Spatial Services



0 100 200 300 400
Metres

Scale 1:10,000 @ A3

Projection:
GDA 1994
MGA Zone 56

