





Bayside Local Environmental Plan 2021


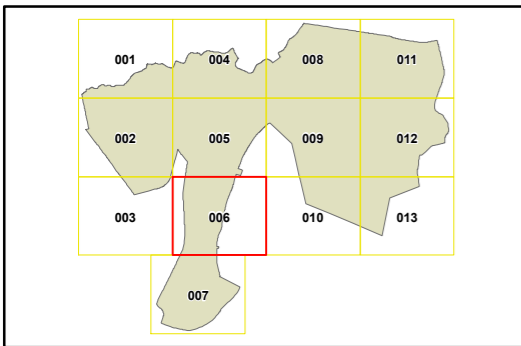
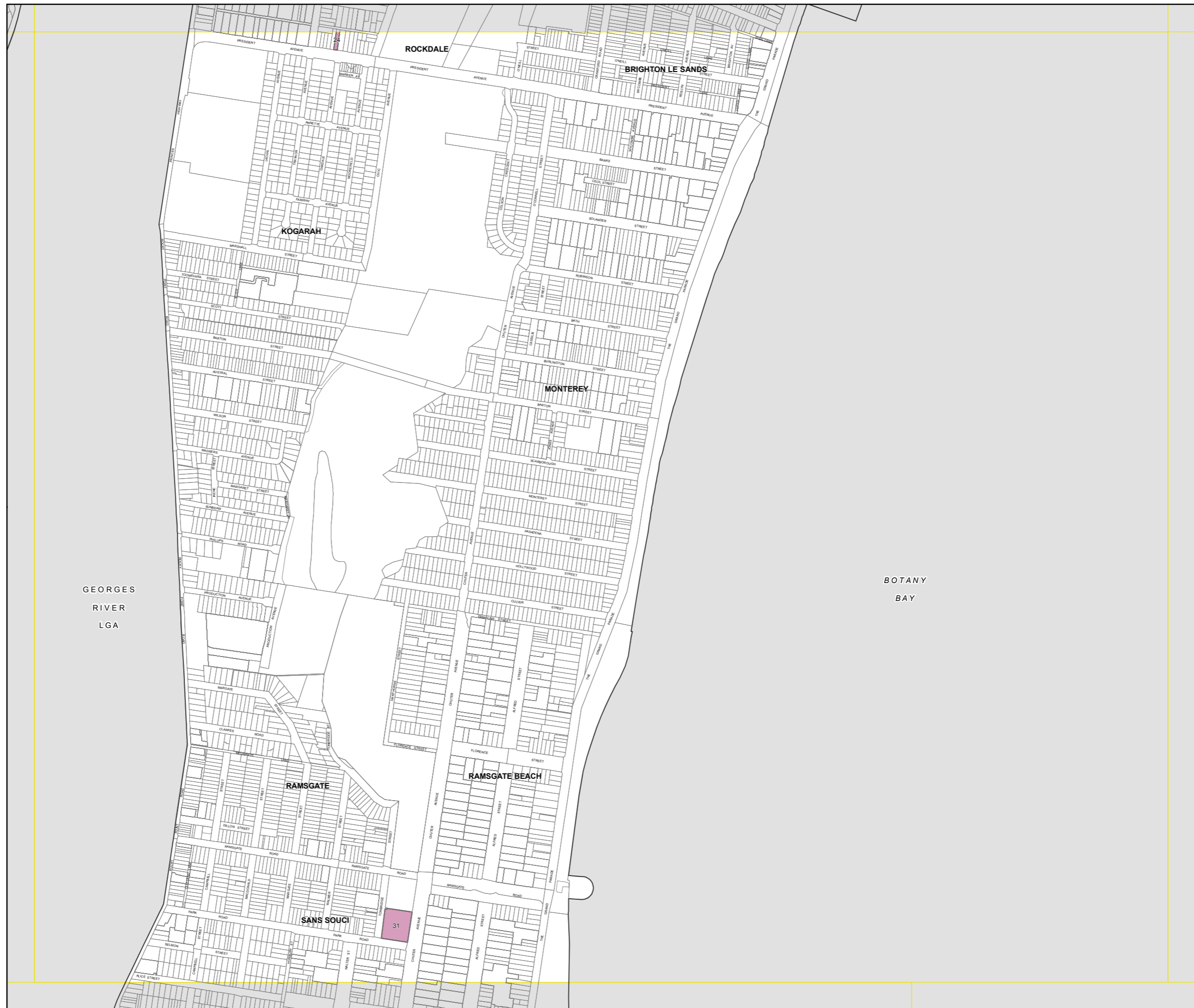
Additional Permitted Uses Map - Sheet APU_006

Additional Permitted Uses

 Refer to Schedule 1

Cadastre

 Base Data 01/03/2021
© Spatial Services



Projection:
GDA 1994
MGA Zone 56

Scale 1:10,000 @ A3