



**The Hills
Local Environmental
Plan 2012**

THE HILLS
SHIRE COUNCIL

Additional Permitted Uses Map

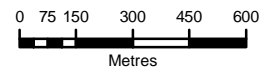
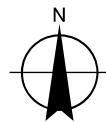
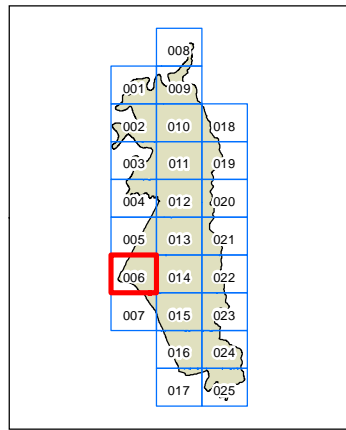
Sheet APU_006

Additional Permitted Uses

- refer to schedule 1
- SRGC SEPP (Sydney Region Growth Centres) 2006

Cadastral

- Cadastre 18/06/2014 © THSC



Scale: 1:20,000 @ A3

Projection GDA 94
MGA Zone 56

Map Identification Number:
0500_COM_APU_006_020_20140918

