




THE HILLS SHIRE COUNCIL


# The Hills Local Environmental Plan 2012

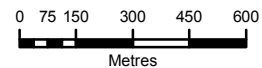
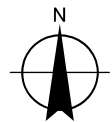
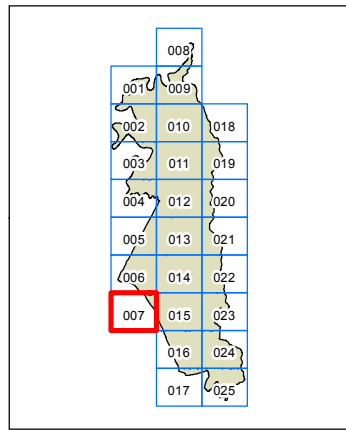
## Additional Permitted Uses Map Sheet APU\_007

### Additional Permitted Uses

 refer to schedule 1

### Cadastre

 Cadastre 17/08/2011 © THSC



Scale: 1:20,000 @ A3

Projection GDA 94  
MGA Zone 56

Map Identification Number:  
0500\_COM\_APU\_007\_020\_20120420

