





The Hills Local Environmental Plan 2012

THE HILLS
SHIRE COUNCIL

Additional Permitted Uses Map

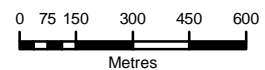
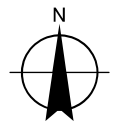
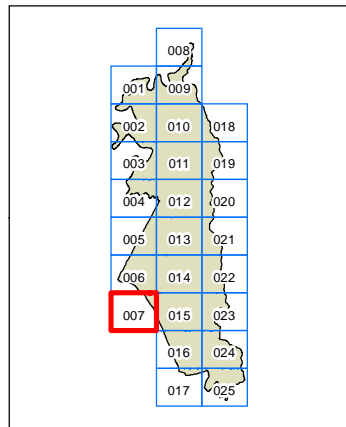
Sheet APU_007

Additional Permitted Uses

-  refer to schedule 1
-  SEPP (Sydney Region Growth Centres) 2006

Cadastral

-  Cadastre 18/06/2014 © THSC



Scale: 1:20,000 @ A3

Projection GDA 94
MGA Zone 56

Map Identification Number:
0500_COM_APU_007_020_20140918

