



# Bayside Local Environmental Plan 2021

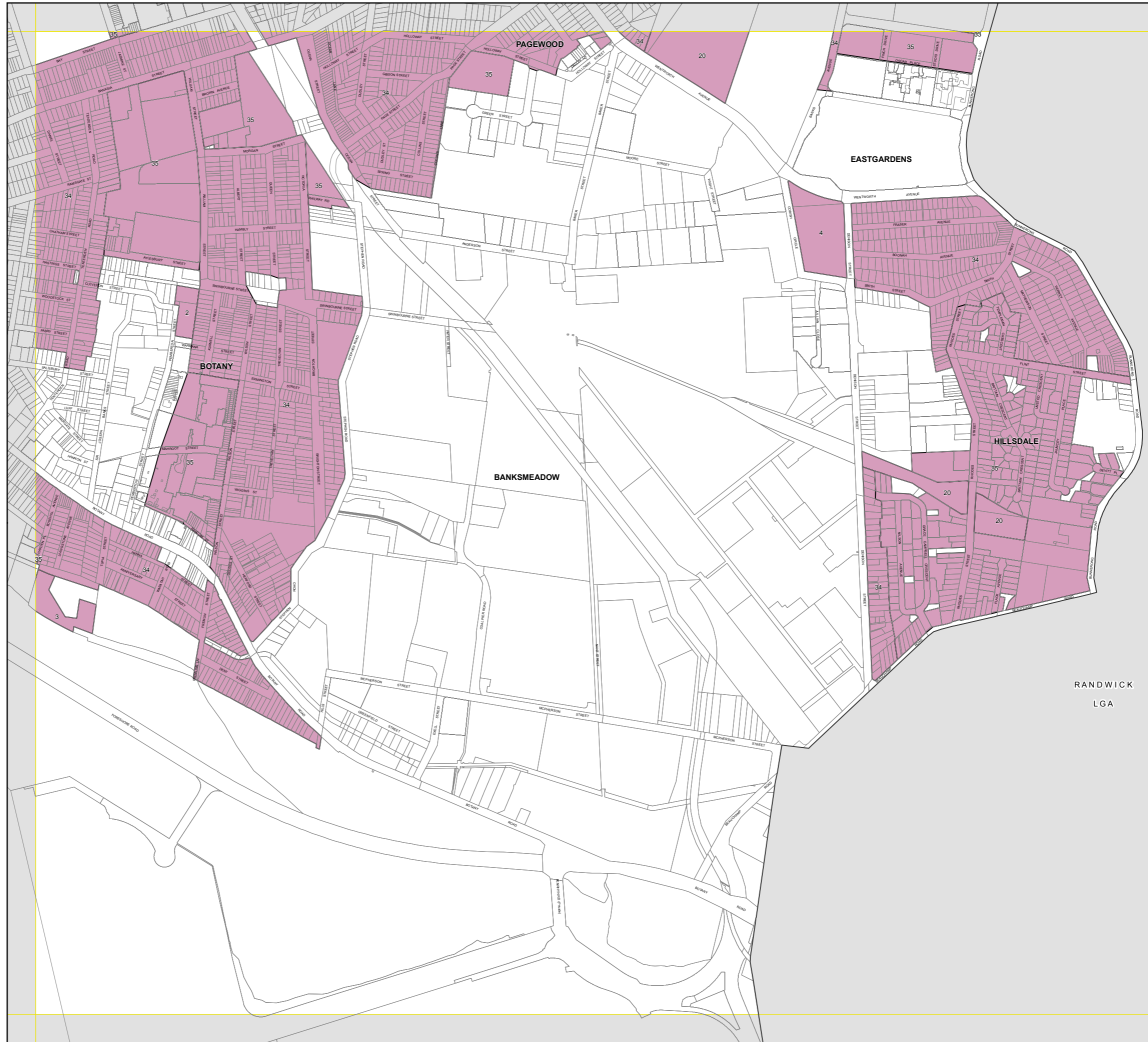
## Additional Permitted Uses Map - Sheet APU\_012

### Additional Permitted Uses


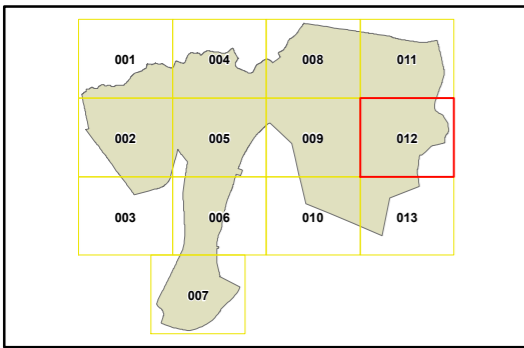
Refer to Schedule 1

### Cadastre

Base Data 01/03/2021  
© Spatial Services



RANDWICK LGA



Scale 1:10,000 @ A3

Projection:  
GDA 1994  
MGA Zone 56