



THE HILLS SHIRE COUNCIL

The Hills Local Environmental Plan 2012

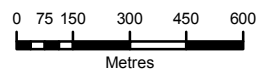
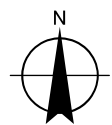
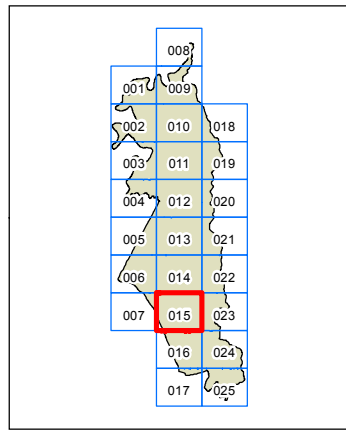
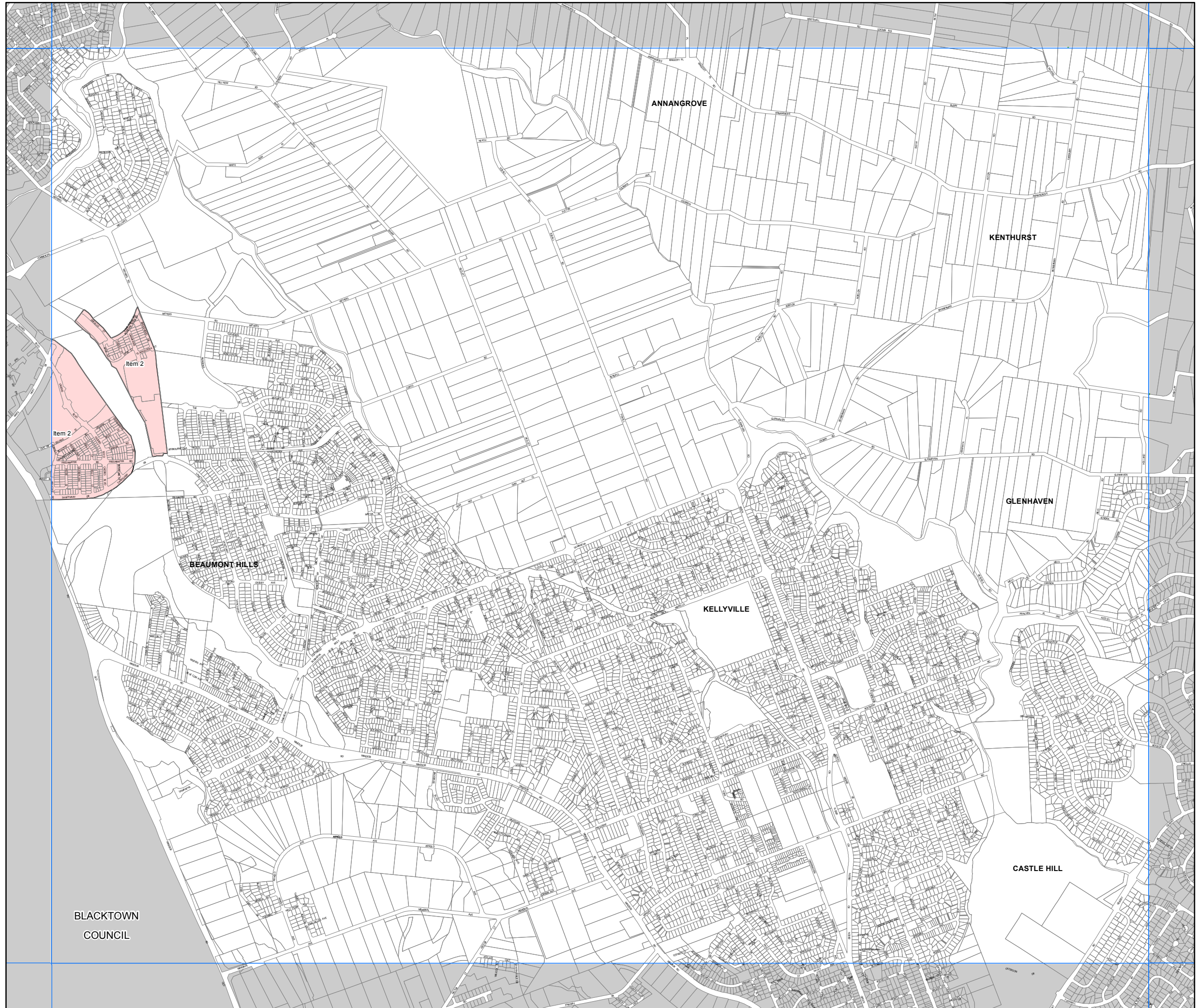
Additional Permitted Uses Map Sheet APU_015

Additional Permitted Uses

refer to schedule 1

Cadastral

Cadastral 17/08/2011 © THSC



Scale: 1:20,000 @ A3

Projection GDA 94
MGA Zone 56