



# The Hills Local Environmental Plan 2012

THE HILLS  
SHIRE COUNCIL

## Additional Permitted Uses Map

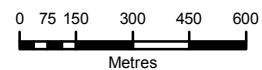
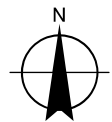
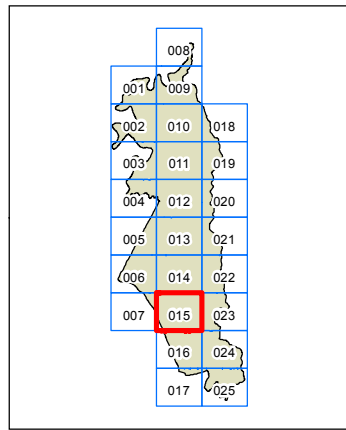
Sheet APU\_015

### Additional Permitted Uses

Refer to schedule 1

### Cadastre

Cadastre 28/02/2014 © THSC



Scale: 1:20,000 @ A3

Projection GDA 94  
MGA Zone 56