



The Hills Local Environmental Plan 2012

THE HILLS
SHIRE COUNCIL

Additional Permitted Uses Map

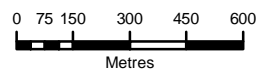
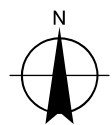
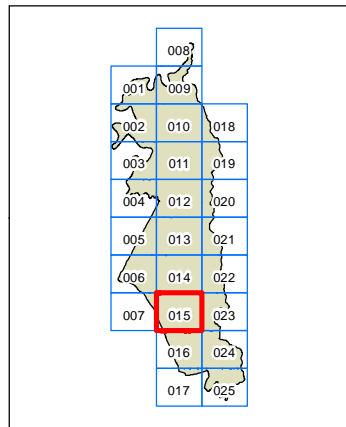
Sheet APU_015

Additional Permitted Uses

refer to schedule 1

Cadastral

Cadastre 18/06/2014 © THSC



Scale: 1:20,000 @ A3

Projection GDA 94
MGA Zone 56

Map Identification Number:
0500_COM_APU_015_020_20140619

