



# The Hills Local Environmental Plan 2012

THE HILLS  
SHIRE COUNCIL

## Additional Permitted Uses Map

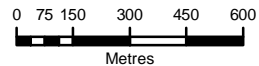
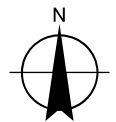
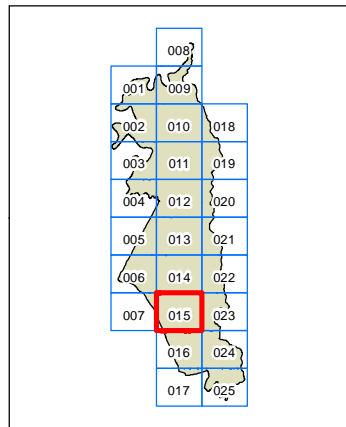
Sheet APU\_015

### Additional Permitted Uses

- refer to schedule 1
- SEPP (Sydney Region Growth Centres) 2006

### Cadastral

- Cadastre 18/06/2014 © THSC



Scale: 1:20,000 @ A3

Projection GDA 94  
MGA Zone 56

Map Identification Number:  
0500\_COM\_APU\_015\_020\_20140918

