




The Hills Local Environmental Plan 2012

THE HILLS
SHIRE COUNCIL


Additional Permitted Uses Map

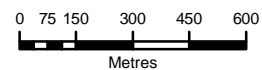
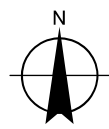
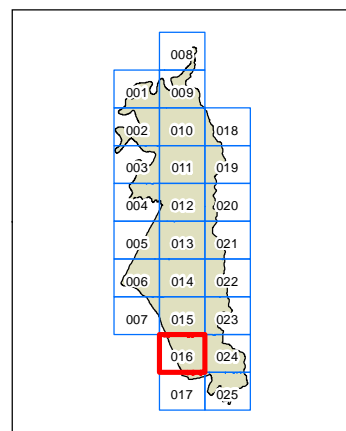
Sheet APU_016

Additional Permitted Uses

 refer to schedule 1

Cadastre

 Cadastre 12/06/2015 © THSC



Scale: 1:20,000 @ A3

Projection GDA 94
MGA Zone 56

Map Identification Number:
0500_COM_APU_016_020_20150612

