





**The Hills
Local Environmental
Plan 2012**

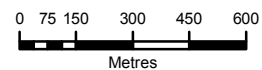
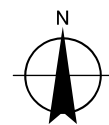
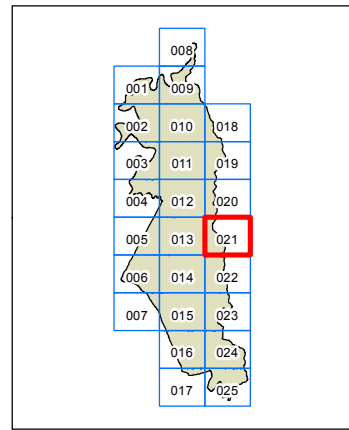
Additional Permitted Uses Map
Sheet APU_021

Additional Permitted Uses

 refer to schedule 1

Cadastre

 Cadastre 17/08/2011 © THSC



Scale: 1:20,000 @ A3

Projection GDA 94
MGA Zone 56

Map Identification Number:
0500_COM_APU_021_020_20120420

