




**The Hills
Local Environmental
Plan 2012**

THE HILLS
SHIRE COUNCIL


Additional Permitted Uses Map

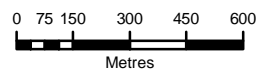
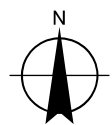
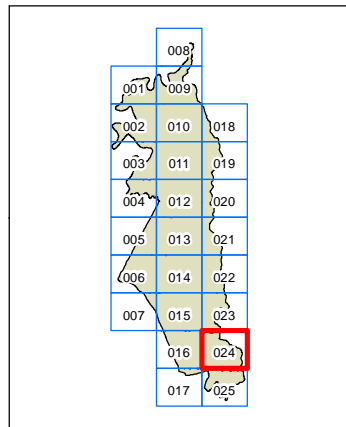
Sheet APU_024

Additional Permitted Uses

 refer to schedule 1

Cadastre

 Cadastre 09/03/2015 © THSC



Scale: 1:20,000 @ A3

Projection GDA 94
MGA Zone 56

Map Identification Number:
0500_COM_APU_024_020_20150511

