





Bayside Local Environmental Plan 2021

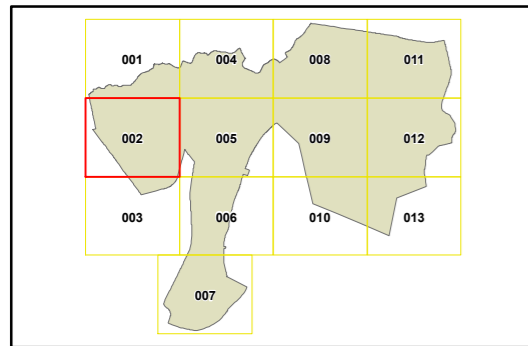
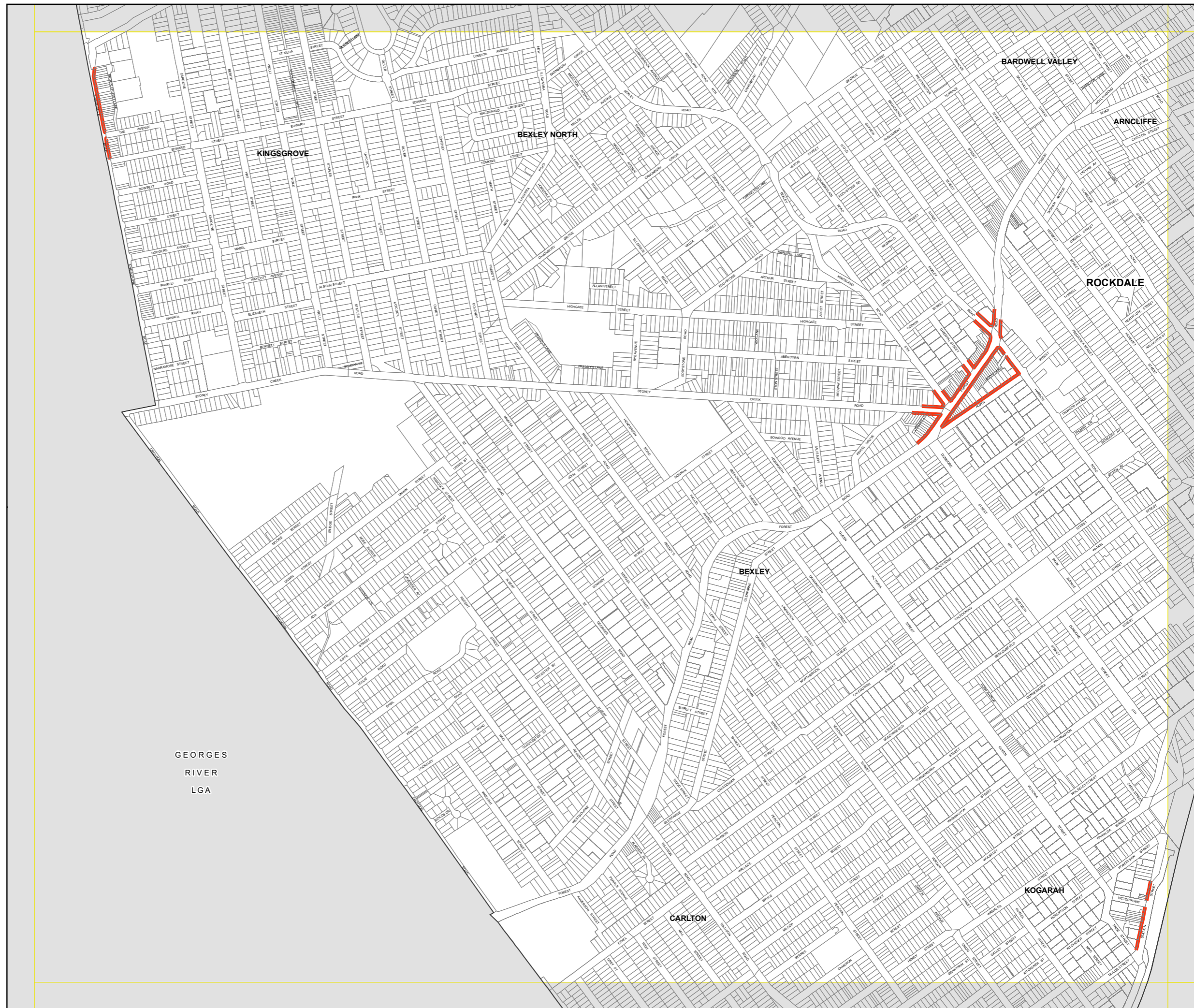
Active Street Frontages Map - Sheet ASF_002

Active Street Frontage

 Active Street Frontage

Cadastre

 Base Data 01/03/2021
© Spatial Services



0 100 200 300 400 Metres

Scale 1:10,000 @ A3

Projection:
GDA 1994
MGA Zone 56