



Bayside Local Environmental Plan 2021

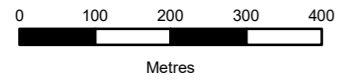
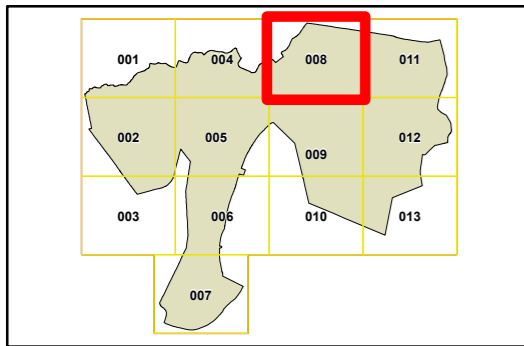
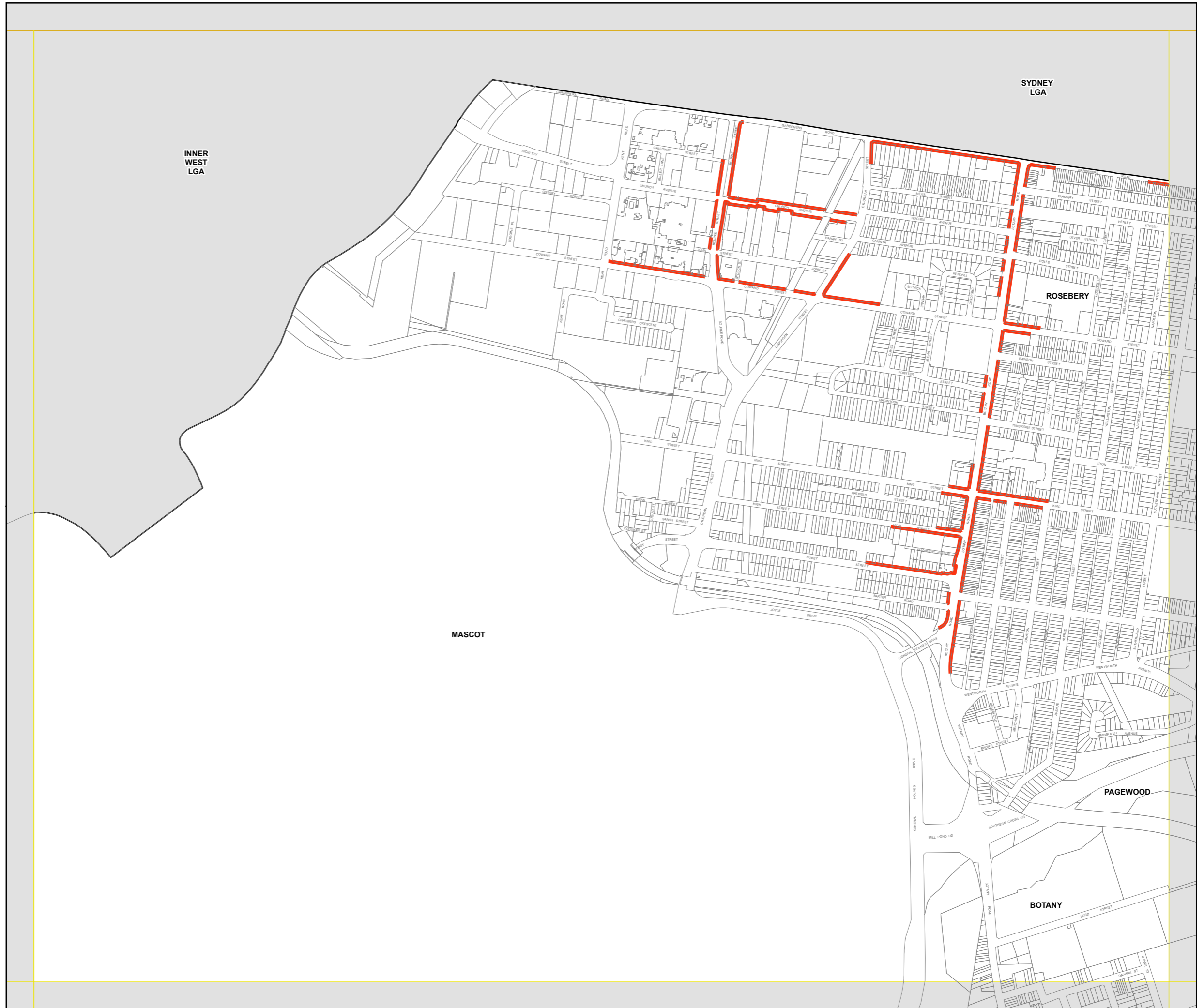
Active Street Frontages Map - Sheet ASF_008

Active Street Frontage

Active Street Frontage

Cadastral

Cadastral 20/03/2024 © Spatial Services



Projection: GDA 1994 MGA Zone 56

Scale 1:10,000 @ A3