



# Bayside Local Environmental Plan 2021


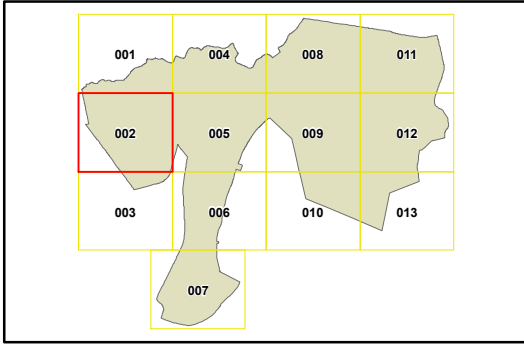
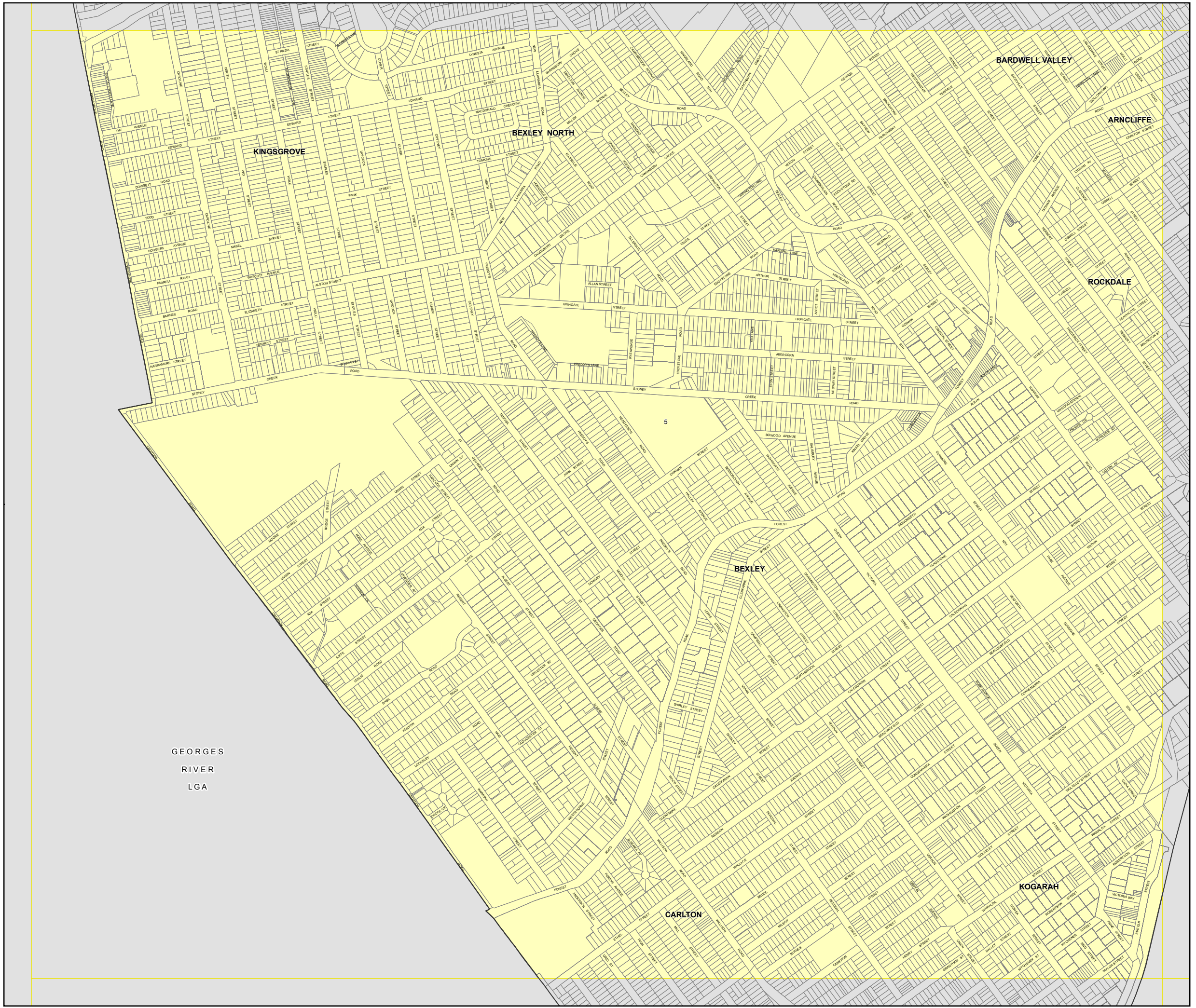
## Acid Sulfate Soils Map - Sheet ASS\_002

### Acid Sulfate Soils

- Class 1
- Class 2
- Class 3
- Class 4
- Class 5

### Cadastre

- Base Data 01/03/2021
- © Spatial Services



Scale 1:10,000 @ A3

Projection:  
GDA 1994  
MGA Zone 56