


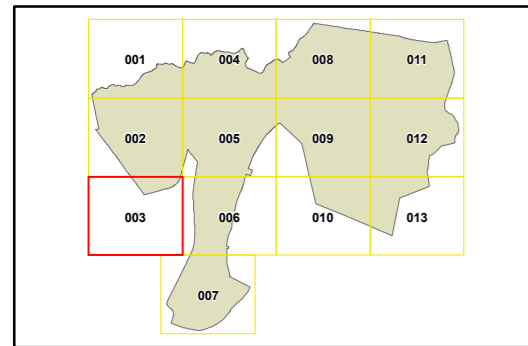
Acid Sulfate Soils Map  
- Sheet ASS\_003

**Acid Sulfate Soils**

- Class 1
- Class 2
- Class 3
- Class 4
- Class 5

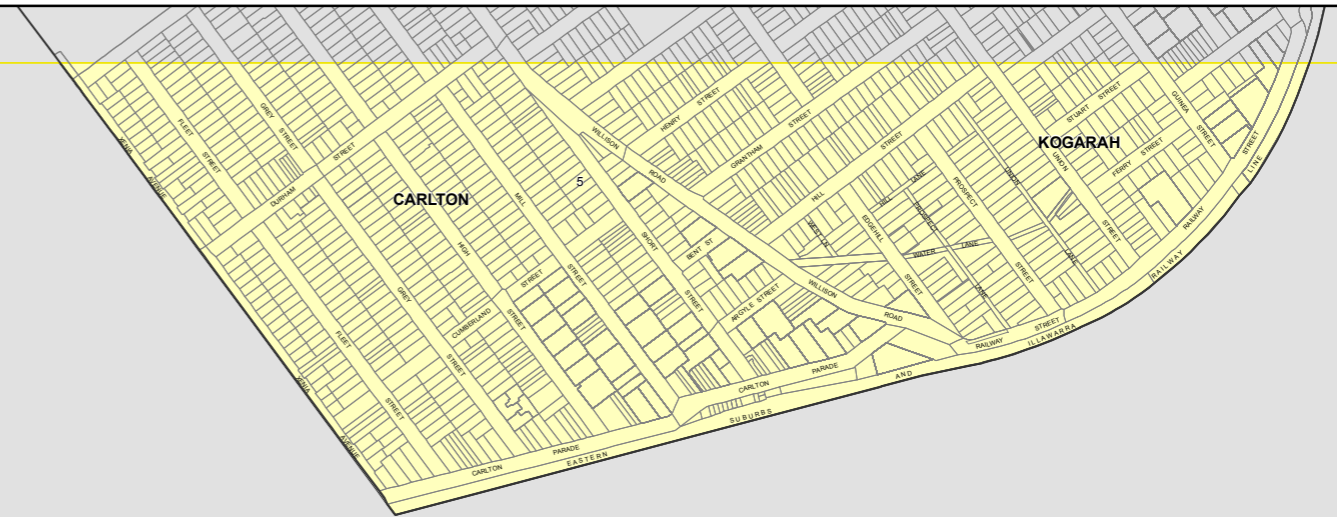
**Cadastre**

- Base Data 01/03/2021  
© Spatial Services



Projection:  
GDA 1994  
MGA Zone 56

Scale 1:10,000 @ A3



GEORGES  
RIVER  
LGA