

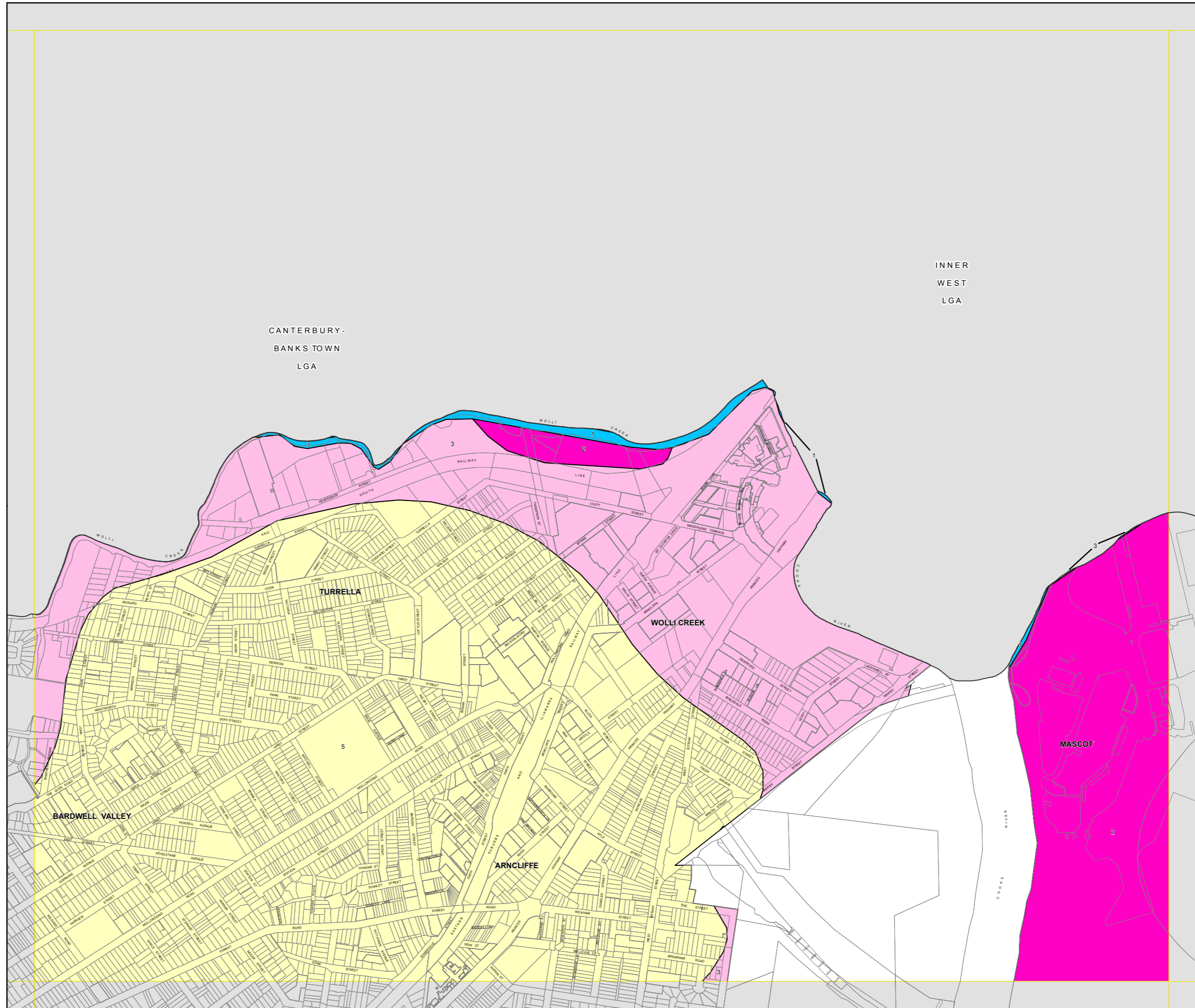
Acid Sulfate Soils Map  
- Sheet ASS\_004

**Acid Sulfate Soils**

- Class 1
- Class 2
- Class 3
- Class 4
- Class 5


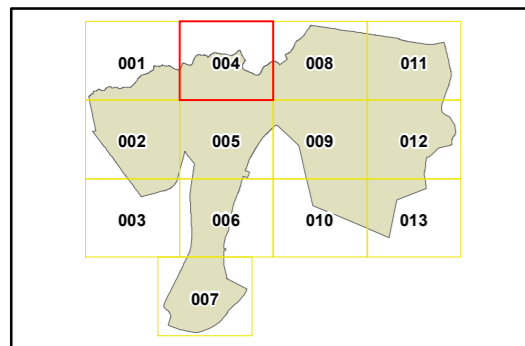
**Cadastral**

- Base Data 01/03/2021  
© Spatial Services



INNER  
WEST  
LGA

CANTERBURY-  
BANKS TOWN  
LGA



Scale 1:10,000 @ A3

Projection:  
GDA 1994  
MGA Zone 56