



Bayside Local Environmental Plan 2021


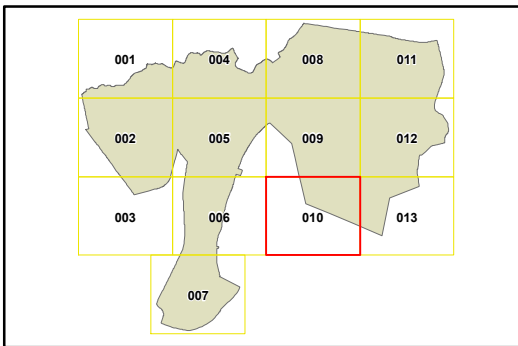

Acid Sulfate Soils Map - Sheet ASS_010

Acid Sulfate Soils

- Class 1
- Class 2
- Class 3
- Class 4
- Class 5

Cadastre

- Base Data 01/03/2021
© Spatial Services



Scale 1:10,000 @ A3

Projection:
GDA 1994
MGA Zone 56