



Bayside Local Environmental Plan 2021


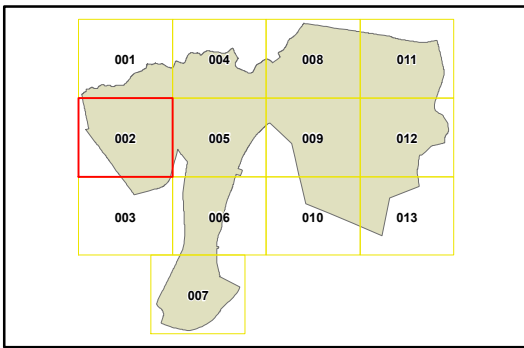
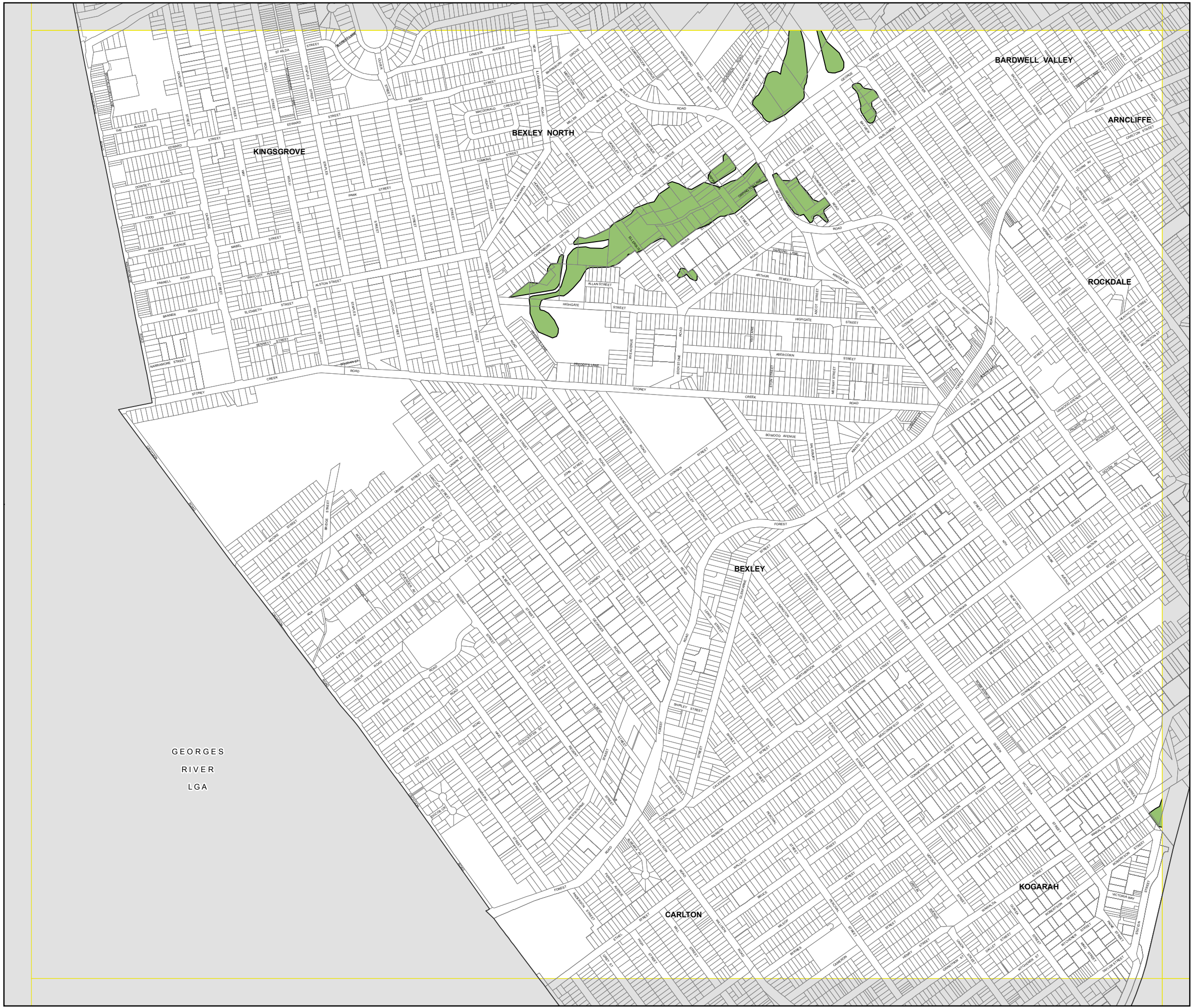
Terrestrial Biodiversity Map - Sheet BIO_002

Terrestrial Biodiversity

Biodiversity

Cadastre

Base Data 01/03/2021
© Spatial Services



Scale 1:10,000 @ A3

Projection:
GDA 1994
MGA Zone 56