


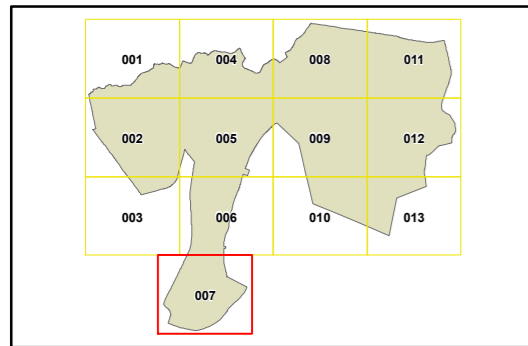


**Terrestrial Biodiversity**

 Biodiversity

**Cadastre**

 Base Data 01/03/2021  
© Spatial Services



Scale 1:10,000 @ A3

Projection:  
GDA 1994  
MGA Zone 56