



**The Hills
Local Environmental
Plan 2012**

THE HILLS
SHIRE COUNCIL

Acid Sulfate Soils Map
Terrestrial Biodiversity Map

Sheet CL1_001

Acid Sulfate Soils

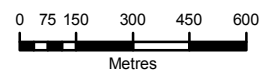
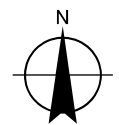
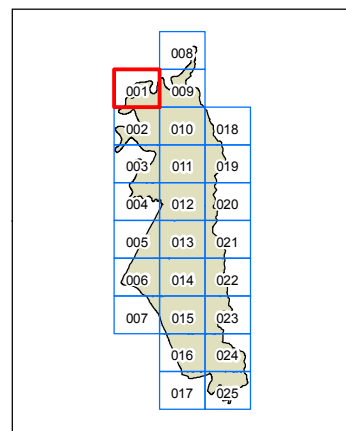
- Class 1
- Class 2
- Class 3
- Class 4
- Class 5

Biodiversity

- Biodiversity

Cadastre

- Cadastre 17/08/2011 © THSC



Scale: 1:20,000 @ A3

Projection GDA 94
MGA Zone 56

Map Identification Number:
0500_COM_CL1_001_020_20120216

