



**The Hills  
Local Environmental  
Plan 2012**

THE HILLS  
SHIRE COUNCIL

Acid Sulfate Soils Map  
Terrestrial Biodiversity Map

Sheet CL1\_009

**Acid Sulfate Soils**

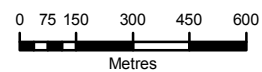
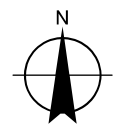
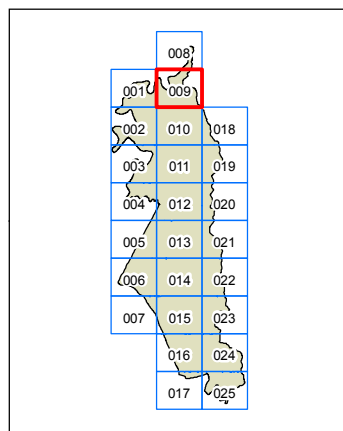
- Class 1
- Class 2
- Class 3
- Class 4
- Class 5

**Biodiversity**

- Biodiversity

**Cadastral**

- Cadastral 17/08/2011 © THSC



Scale: 1:20,000 @ A3

Projection GDA 94  
MGA Zone 56

Map Identification Number:  
0500\_COM\_CL1\_009\_020\_20120216

