



THE HILLS
SHIRE COUNCIL

The Hills Local Environmental Plan 2012

Acid Sulfate Soils Map
Terrestrial Biodiversity Map

Sheet CL1_010

Acid Sulfate Soils

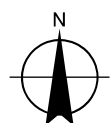
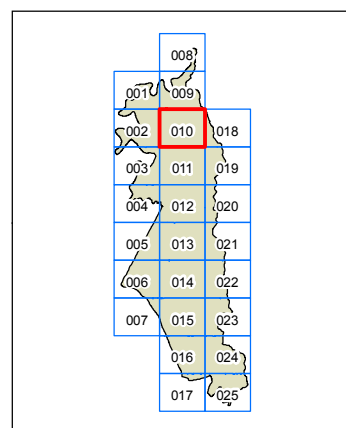
- 1 Class 1
- 2 Class 2
- 3 Class 3
- 4 Class 4
- 5 Class 5

Biodiversity

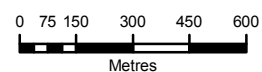
- Biodiversity

Cadastre

- Cadastre 17/08/2011 © THSC



Projection GDA 94
MGA Zone 56



Scale: 1:20,000 @ A3

Map Identification Number:
0500_COM_CL1_010_020_20120216

