



The Hills Local Environmental Plan 2012

THE HILLS
SHIRE COUNCIL

Acid Sulfate Soils Map Terrestrial Biodiversity Map

Sheet CL1_015

Acid Sulfate Soils

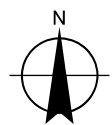
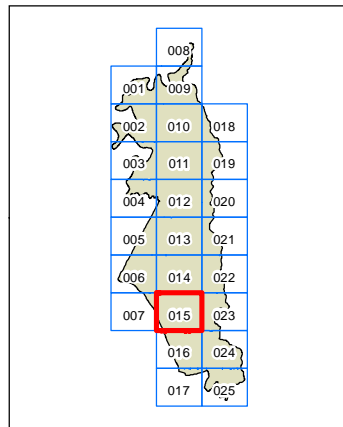
- Class 1
- Class 2
- Class 3
- Class 4
- Class 5

Biodiversity

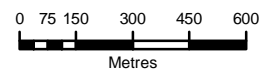
- Biodiversity
- SRGC (SEPP (Sydney Region Growth Centres) 2006)

Cadastre

- Cadastre 18/06/2014 © THSC



Projection GDA 94
MGA Zone 56



Scale: 1:20,000 @ A3

Map Identification Number:
0500_COM_CL1_015_020_20140918

