



# The Hills Local Environmental Plan 2012

THE HILLS  
SHIRE COUNCIL

Acid Sulfate Soils Map  
Terrestrial Biodiversity Map

Sheet CL1\_019

### Acid Sulfate Soils

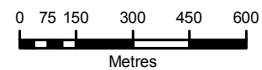
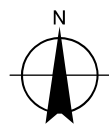
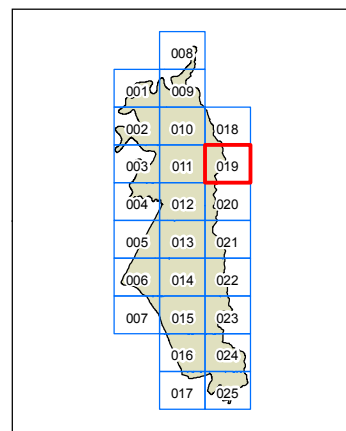
- Class 1
- Class 2
- Class 3
- Class 4
- Class 5

### Biodiversity

- Biodiversity

### Cadastral

- Cadastral 17/08/2011 © THSC



Scale: 1:20,000 @ A3

Projection GDA 94  
MGA Zone 56

Map Identification Number:  
0500\_COM\_CL1\_019\_020\_20120216

