





**The Hills  
Local Environmental  
Plan 2012**

THE HILLS  
SHIRE COUNCIL

Foreshore Building Line Map  
Landslide Risk Map  
Urban Release Area Map  
Key Sites Map

Sheet CL2\_002


**Foreshore Building Line**

-  Foreshore Area
-  Foreshore Building Line

**Landslide**

-  Landslide Risk


**Urban Release Area**

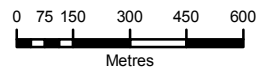
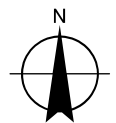
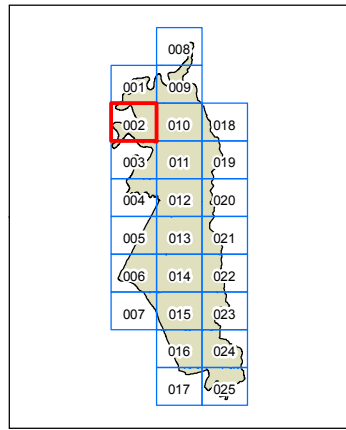
-  Urban Release Area

**Key Sites**

-  Area A

**Cadastre**

-  Cadastre 17/08/2011 © THSC



Scale: 1:20,000 @ A3

Projection GDA 94  
MGA Zone 56

Map Identification Number:  
0500\_COM\_CL2\_002\_020\_20120418

