



THE HILLS SHIRE COUNCIL

# The Hills Local Environmental Plan 2012

Foreshore Building Line Map  
Landslide Risk Map  
Urban Release Area Map  
Key Sites Map

Sheet CL2\_005

### Foreshore Building Line

- Foreshore Area
- Foreshore Building Line

### Landslide

- Landslide Risk

### Urban Release Area

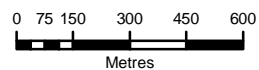
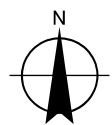
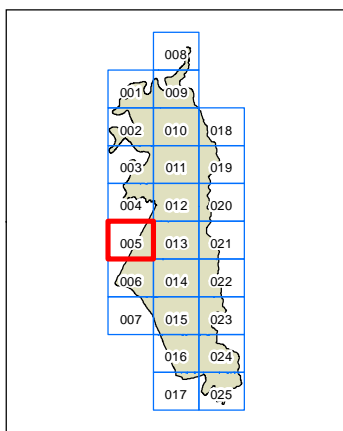
- Urban Release Area
- SEPP (Sydney Region Growth Centres) 2006

### Key Sites

- Area A

### Cadastral

- Cadastre 15/10/2014 © THSC



Scale: 1:20,000 @ A3

Projection GDA 94  
MGA Zone 56

Map Identification Number:  
0500\_COM\_CL2\_005\_020\_20150128

