





**The Hills
Local Environmental
Plan 2012**

THE HILLS
SHIRE COUNCIL

Foreshore Building Line Map
Landslide Risk Map
Urban Release Area Map
Key Sites Map

Sheet CL2_009


Foreshore Building Line

-  Foreshore Area
-  Foreshore Building Line

Landslide

-  Landslide Risk


Urban Release Area

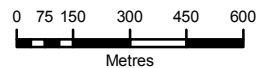
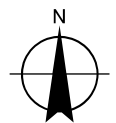
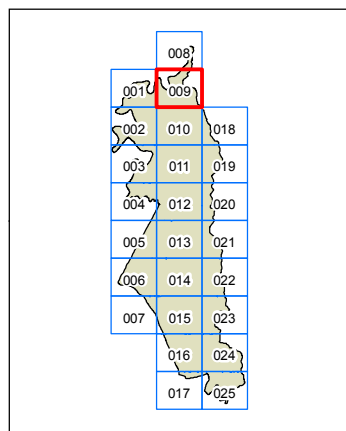
-  Urban Release Area

Key Sites

-  Area A

Cadastre

-  Cadastre 17/08/2011 © THSC



Scale: 1:20,000 @ A3

Projection GDA 94
MGA Zone 56

Map Identification Number:
0500_COM_CL2_009_020_20120418

