



THE HILLS
SHIRE COUNCIL

The Hills Local Environmental Plan 2012

Foreshore Building Line Map
Landslide Risk Map
Urban Release Area Map
Key Sites Map

Sheet CL2_014

Foreshore Building Line

- Foreshore Area
- Foreshore Building Line

Landslide

- Landslide Risk

Urban Release Area

- Urban Release Area

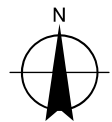
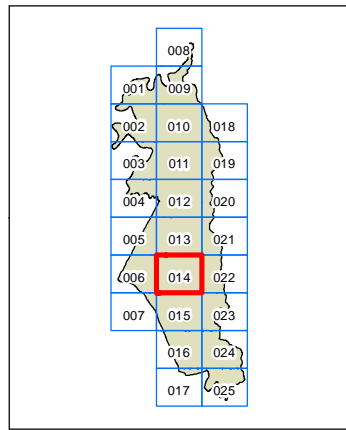
- SEPP (Sydney Region Growth Centres) 2006

Key Sites

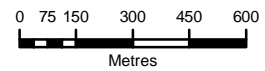
- Area A

Cadastre

- Cadastre 18/06/2014 © THSC



Projection GDA 94
MGA Zone 56



Scale: 1:20,000 @ A3

Map Identification Number:
0500_COM_CL2_014_020_20140918

