



THE HILLS SHIRE COUNCIL

# The Hills Local Environmental Plan 2012

Foreshore Building Line Map  
Landslide Risk Map  
Urban Release Area Map  
Key Sites Map

Sheet CL2\_015

### Foreshore Building Line

- Foreshore Area
- Foreshore Building Line

### Landslide

- Landslide Risk

### Urban Release Area

- Urban Release Area

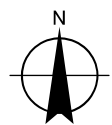
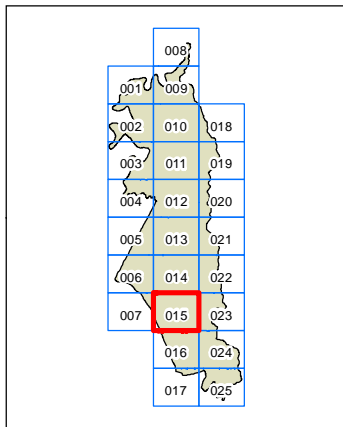
- SEPP (Sydney Region Growth Centres) 2006

### Key Sites

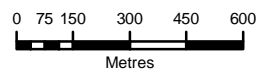
- Area A

### Cadastre

- Cadastre 18/06/2014 © THSC



Projection GDA 94  
MGA Zone 56



Scale: 1:20,000 @ A3

Map Identification Number:  
0500\_COM\_CL2\_015\_020\_20140918

