



The Hills Local Environmental Plan 2012

THE HILLS
SHIRE COUNCIL

Foreshore Building Line Map
Landslide Risk Map
Urban Release Area Map
Key Sites Map

Sheet CL2_016

Foreshore Building Line

- Foreshore Area
- Foreshore Building Line

Landslide

- Landslide Risk

Urban Release Area

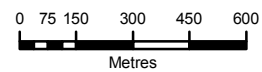
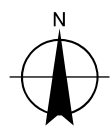
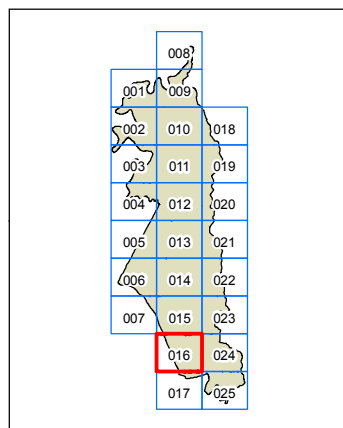
- Urban Release Area

Key Sites

- Area A

Cadastre

- Cadastre 17/08/2011 © THSC



Scale: 1:20,000 @ A3

Projection GDA 94
MGA Zone 56

Map Identification Number:
0500_COM_CL2_016_020_20120418

