



THE HILLS SHIRE COUNCIL

# The Hills Local Environmental Plan 2012

Foreshore Building Line Map  
Landslide Risk Map  
Urban Release Area Map  
Key Sites Map

Sheet CL2\_016

### Foreshore Building Line

- Foreshore Area
- Foreshore Building Line

### Landslide

- Landslide Risk

### Urban Release Area

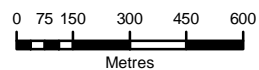
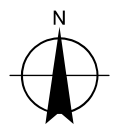
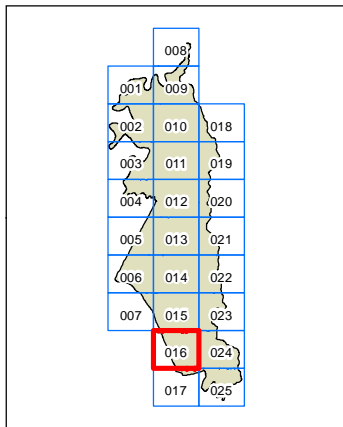
- Urban Release Area

### Key Sites

- Area A
- Area B

### Cadastre

- Cadastre 12/06/2015 © THSC



Scale: 1:20,000 @ A3

Projection GDA 94  
MGA Zone 56

Map Identification Number:  
0500\_COM\_CL2\_016\_020\_20120826

