



# Bayside Local Environmental Plan 2021


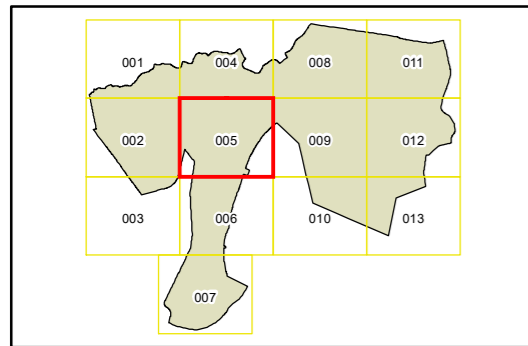
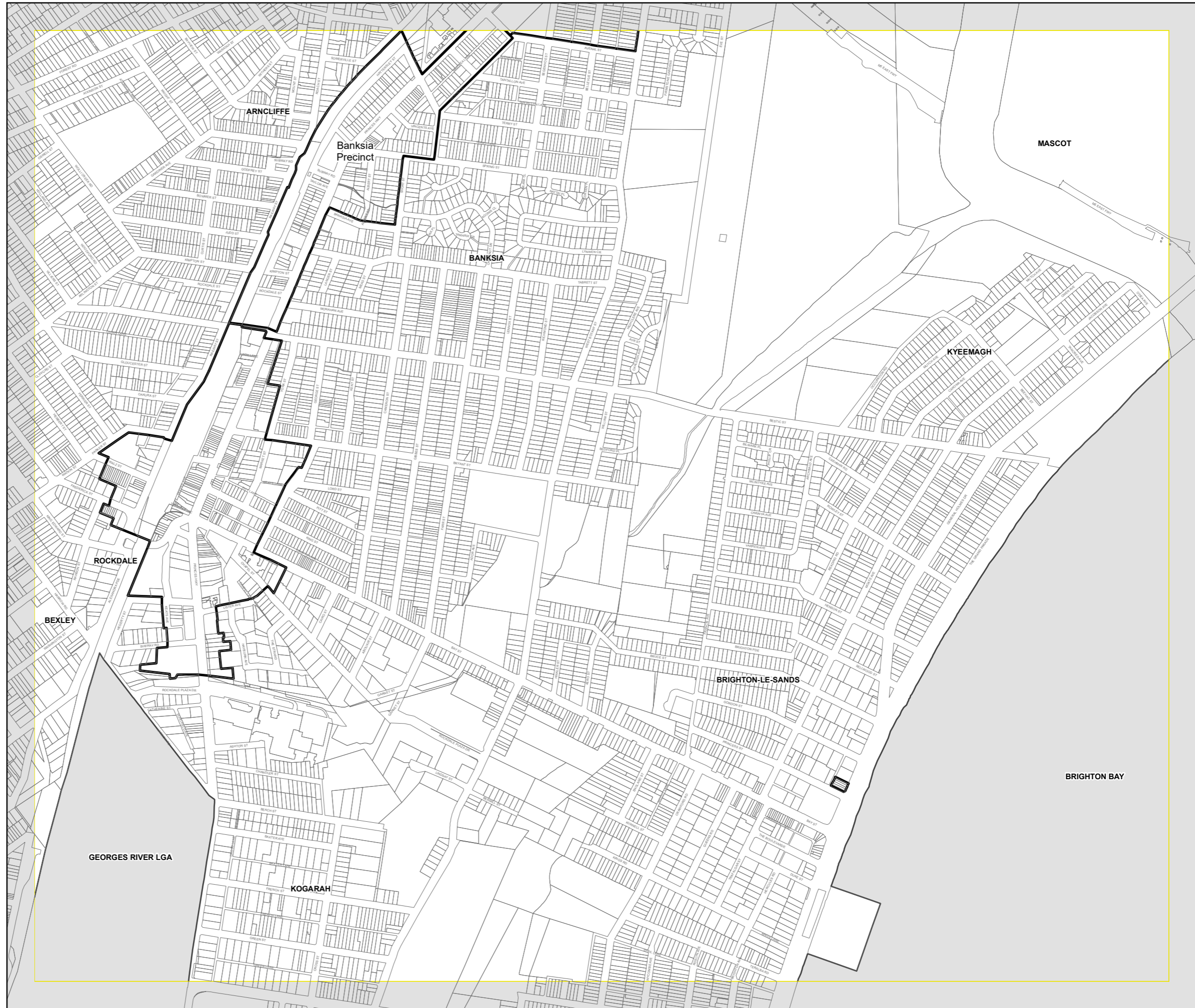
## Design Excellence Map - Sheet DEX\_005

### Design Excellence

Refer to Clause 6.10

### Cadastre

Cadastre 08/09/2022 © Spatial Services



Projection:  
GDA 1994  
MGA Zone 56

Scale 1:10,000 @ A3