



Bayside Local Environmental Plan 2021


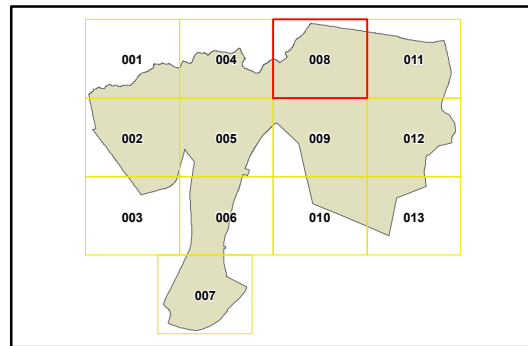
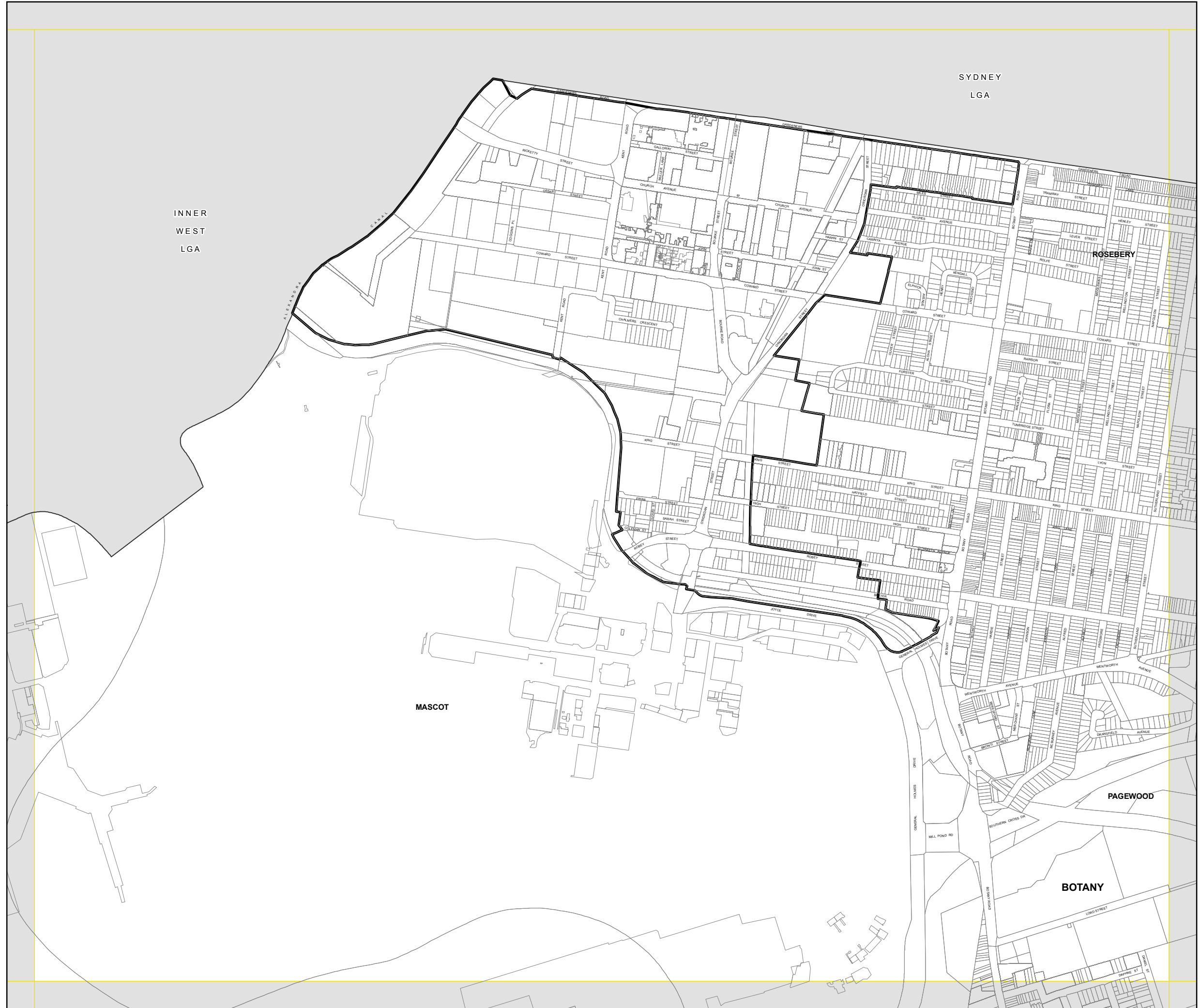
Design Excellence Map
- Sheet DEX_008

Design Excellence

Refer to Clause 6.12

Cadastre

Base Data 01/03/2021
© Spatial Services



Projection:
GDA 1994
MGA Zone 56

Scale 1:10,000 @ A3