

Foreshore Building Line Map - Sheet FBL_004

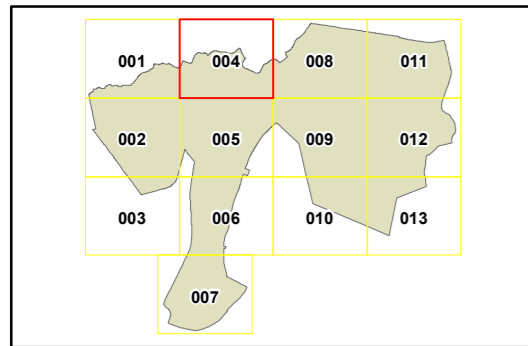
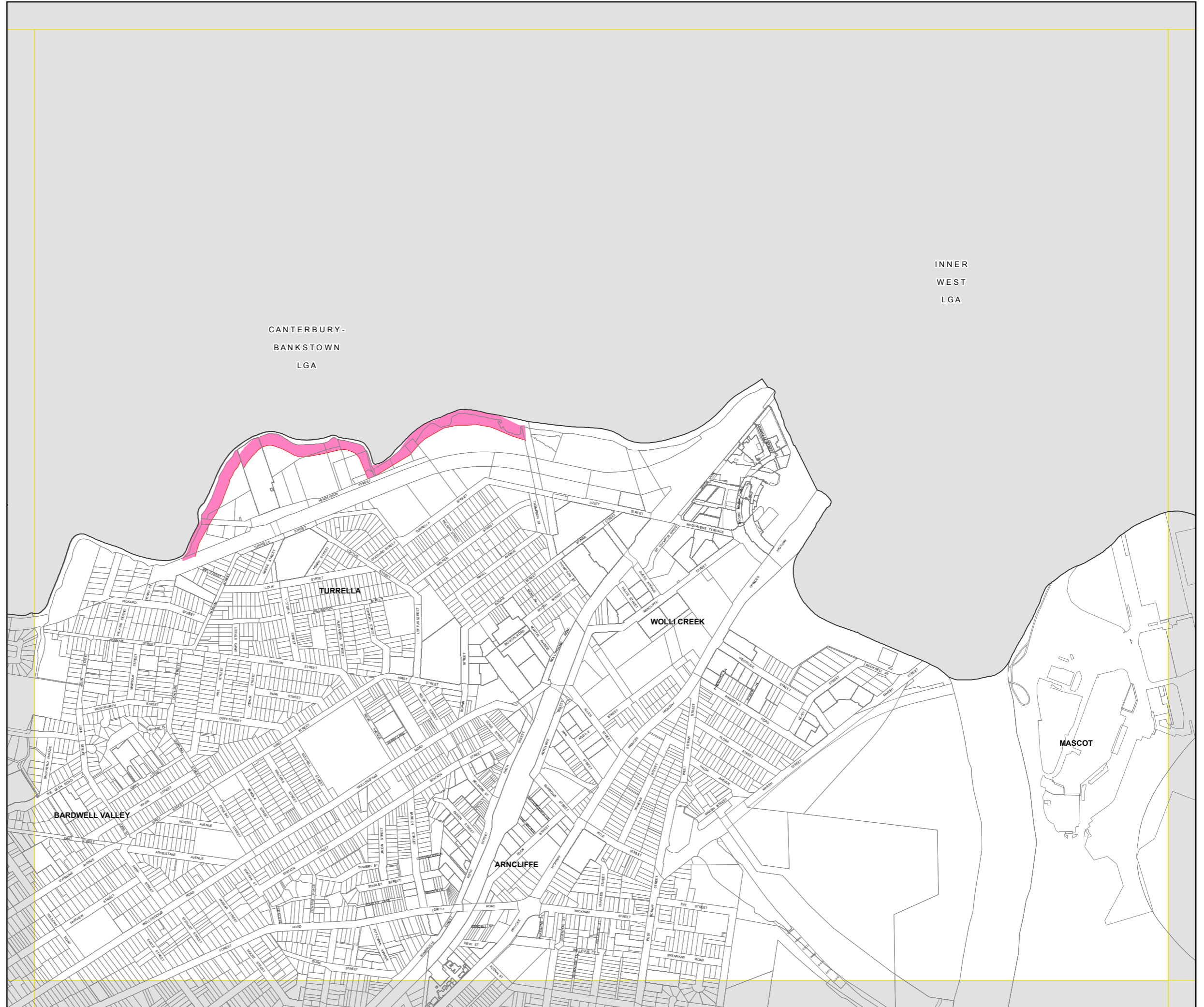
Foreshore Building Line

— Foreshore Building Line


■ Foreshore Building Area

Cadastre

□ Base Data 01/03/2021
© Spatial Services



Projection:
GDA 1994
MGA Zone 56



Scale 1:10,000 @ A3