



Bayside Local Environmental Plan 2021

Foreshore Building Line Map - Sheet FBL_008


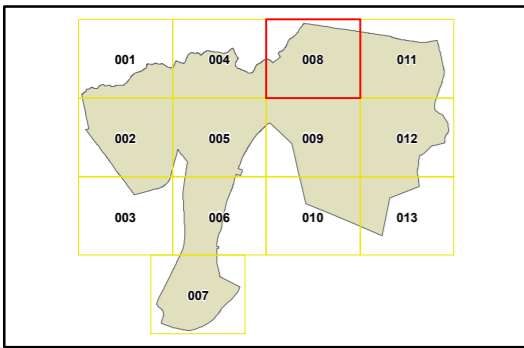
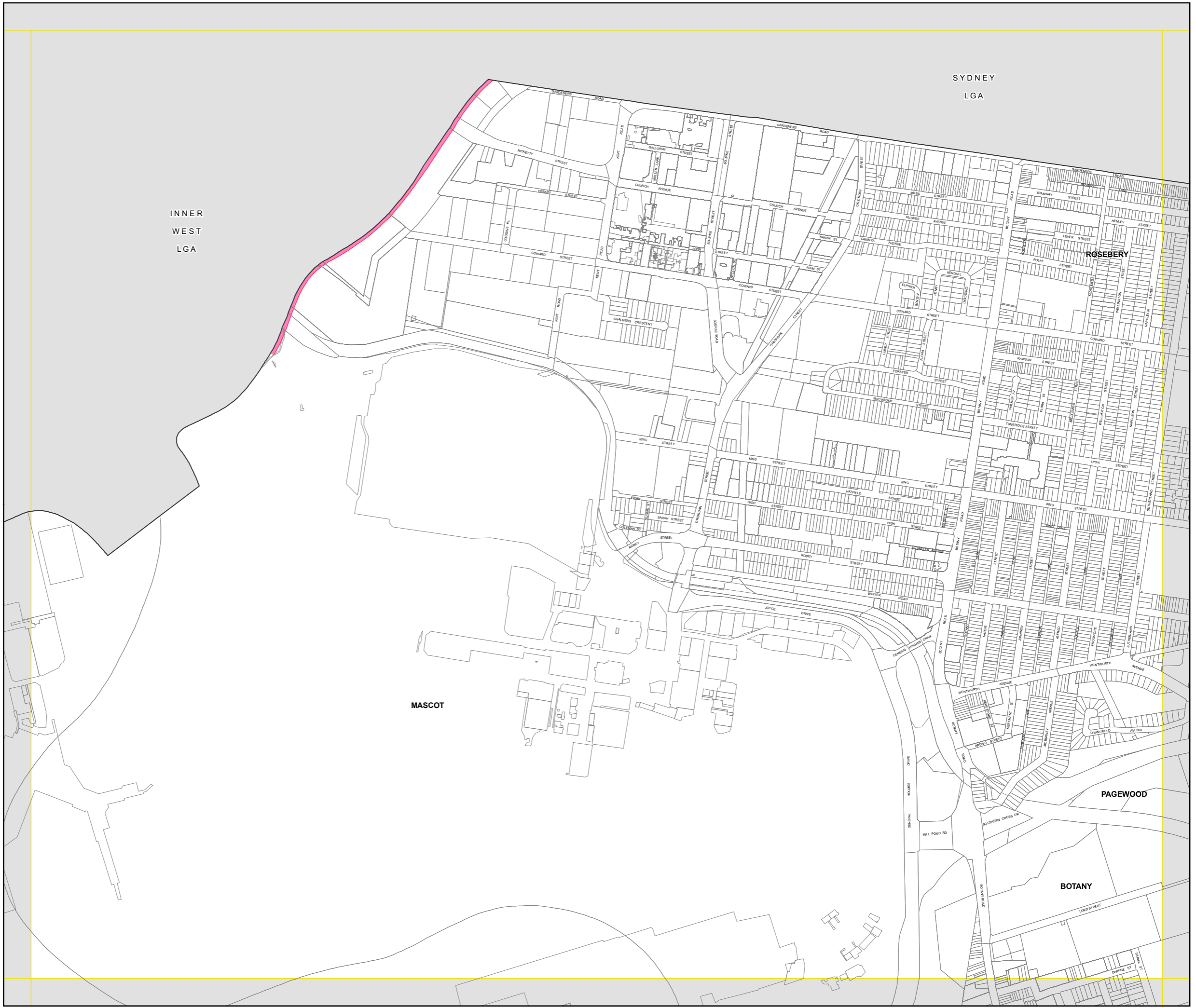
Foreshore Building Line

— Foreshore Building Line

■ Foreshore Building Area

Cadastre

□ Base Data 01/03/2021
© Spatial Services



Scale 1:10,000 @ A3

Projection:
GDA 1994
MGA Zone 56