



**The Hills
Local Environmental
Plan 2012**

THE HILLS
SHIRE COUNCIL

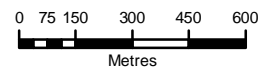
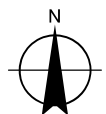
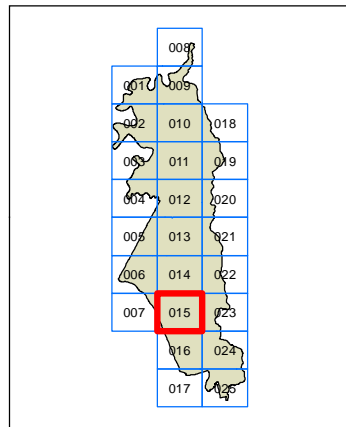
Floor Space Ratio Map
Sheet FSR_015

Maximum Floor Space Ratio (n:1)

| | |
|----|------|
| A | 0.2 |
| B | 0.4 |
| D | 0.5 |
| F | 0.6 |
| J | 0.8 |
| N | 1.0 |
| R | 1.49 |
| S | 1.99 |
| T | 2.3 |
| U | 2.7 |
| V | 3.0 |
| W | 3.8 |
| X | 4.0 |
| Z | 5.0 |
| AA | 6.4 |

Cadastre

□ Cadastre 24/06/2013 © THSC



Scale: 1:20,000 @ A3

Projection GDA 94
MGA Zone 56

Map Identification Number:
0500_COM_FSR_015_020_20131217

