



**The Hills  
Local Environmental  
Plan 2012**

THE HILLS  
SHIRE COUNCIL

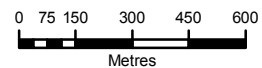
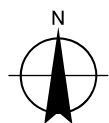
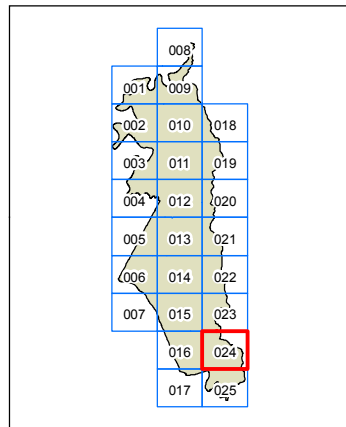
Floor Space Ratio Map  
Sheet FSR\_024

Maximum Floor Space Ratio (n:1)

A	0.2
B	0.4
D	0.5
F	0.6
J	0.8
N	1.0
R	1.49
S	1.99
T	2.3
U	2.7
V	3.0
W	3.8
X	4.0
Z	5.0
AA	6.4

Cadastre

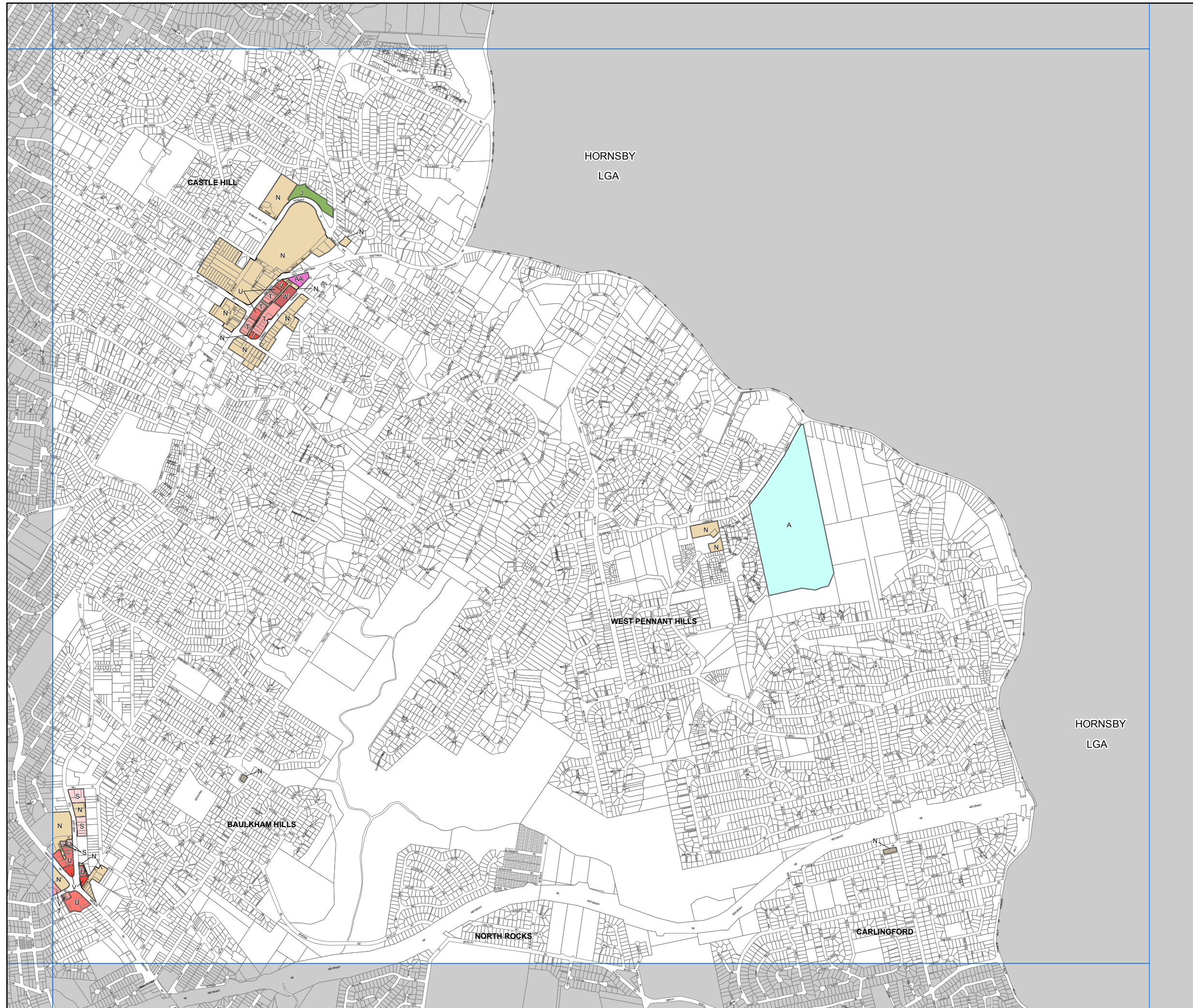
□ Cadastre 17/08/2011 © THSC



Scale: 1:20,000 @ A3

Projection GDA 94  
MGA Zone 56

Map Identification Number:  
0500\_COM\_FSR\_024\_020\_20120216



HORNSBY  
LGA

HORNSBY  
LGA

CASTLE HILL

WEST PENNANT HILLS

BAULKHAM HILLS

NORTH ROCKS

CARLINGFORD