






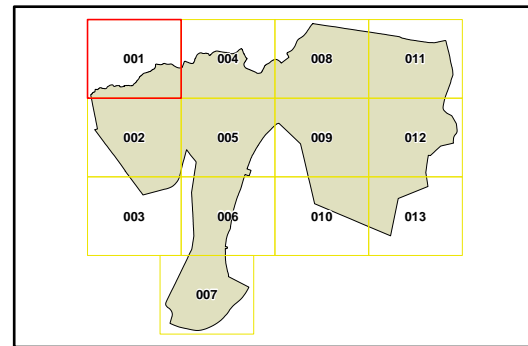
Heritage Map
- Sheet HER_001

Heritage

-  Conservation Area - General
-  Item - General
-  Item - Landscape

Cadastre

-  Base Data 14/03/2024
© Spatial Services



Scale 1:10,000 @ A3

Projection:
GDA 2020
MGA Zone 56

