







Bayside Local Environmental Plan 2021

Heritage Map - Sheet HER_002

Heritage

-  Conservation Area - General
-  Item - General
-  Item - Landscape

Cadastre

-  Base Data 01/03/2021
- © Spatial Services

